I 2
2: C85
1987
c. 2

N. C. DOCUMENTS
DEC 29 1987
N. C. STATE LIBRARY
RALEIGH

Profile
North Carolina Counties
Update

Fall 1987

North Carolina State Data Center

State of North Carolina
Office of State Budget and Management

James G. Martin
Governor and Director
of the Budget

C. C. Cameron
Executive Assistant to the Governor
for Budget and Management

December 15, 1987

M E M O R A N D U M

TO: Recipients of Profile, North Carolina Counties, Update, Fall 1987

FROM: Francine Ewing, Manager, State Data Center FE

SUBJECT: New and Revised Data Series

As the fall 1987 edition of the Profile Update went to press, new data for births and deaths for 1986 were released.

These new data as well as revised migration rates for the period July 1, 1985 to July 1, 1986 are printed on the attached insertion sheets. The 1986 migration rates in the Profile Update were based on incomplete birth and death data and should not be used. The rates for 1985 (for the period July 1, 1984 to July 1, 1985) are correct as originally published.

Please staple these insertion sheets over pages 20, 21, and 34 in the publication.

116 WEST JONES STREET—RALEIGH 27603-8005 (919) 733-7061

Digitized by the Internet Archive
in 2014

https://archive.org/details/profilenorthcaro00unse_8

POPULATION

County	Total 1985	Total 1986	Annual Net Migration Rate 1985	Annual Net Migration Rate 1986	Births 1985	Births 1986	Deaths 1985	Deaths 1986
Alamance	102,378	103,229	.4%	.5%	1,290	1,311	944	993
Alexander	26,671	26,814	.8	.0	324	334	176	202
Alleghany	9,709	9,722	-1.1	.3	102	86	114	105
Anson	26,294	26,324	.0	-.2	353	323	256	279
Ashe	23,421	23,251	.7	-.7	223	210	219	234
Avery	15,013	15,028	-.3	-.4	196	190	125	125
Beaufort	43,339	43,396	1.6	.0	595	493	471	472
Bertie	21,352	21,251	-.3	-.7	310	292	245	244
Bladen	30,789	30,826	-.3	-.1	339	379	282	307
Brunswick	45,606	47,797	4.4	4.2	661	659	372	382
Buncombe	168,428	170,004	1.1	.7	2,054	2,107	1,714	1,744
Burke	75,652	75,990	.8	.1	862	875	631	640
Cabarrus	92,234	92,844	.5	.2	1,242	1,266	804	854
Caldwell	70,314	70,146	1.4	-.7	887	875	526	573
Camden	5,820	5,861	-1.2	.4	70	90	64	61
Carteret	48,801	50,414	3.2	2.7	737	707	445	454
Caswell	22,448	22,489	1.2	-.1	258	248	189	182
Catawba	112,710	114,143	1.1	.8	1,490	1,405	929	930
Chatham	35,409	36,015	.4	1.2	531	511	327	323
Cherokee	20,248	20,363	1.0	.6	211	199	190	218
Chowan	13,173	13,387	1.2	1.5	184	181	157	183
Clay	7,027	7,210	.0	2.7	74	73	81	74
Cleveland	86,237	86,216	1.2	-.4	1,119	1,127	768	806
Columbus	52,138	52,292	-.1	-.1	754	766	530	561
Craven	79,496	80,211	1.9	-.4	1,605	1,615	538	567
Cumberland	255,442	254,943	-1.0	-1.7	5,483	5,217	1,434	1,445
Currituck	12,921	13,366	-.3	2.9	177	219	130	114
Dare	17,278	18,705	6.2	7.5	250	286	146	140
Davidson	118,590	119,094	.4	-.1	1,598	1,548	961	961
Davie	27,713	28,415	2.9	2.3	284	306	227	235
Duplin	41,640	41,685	-.3	-.2	574	546	453	416
Durham	161,703	165,839	1.0	1.9	2,449	2,526	1,426	1,385
Edgecombe	58,521	59,071	.6	.4	895	844	536	591
Forsyth	258,876	260,853	1.1	.3	3,463	3,469	2,140	2,331
Franklin	32,768	34,173	2.7	3.9	427	454	299	333
Gaston	171,992	171,784	1.1	-.6	2,421	2,429	1,483	1,624
Gates	9,396	9,557	1.9	1.4	141	136	109	106
Graham	7,190	7,173	-.8	-.5	92	76	66	66
Granville	36,702	37,696	.8	2.3	507	510	336	403
Greene	16,543	16,586	-.2	-.2	240	191	151	120
Guilford	326,989	329,862	.2	.4	4,315	4,520	2,802	2,814
Halifax	55,963	56,030	-.4	-.3	836	784	607	594
Harnett	63,109	64,009	.9	.6	1,103	1,094	506	644
Haywood	47,922	48,469	.6	1.1	519	505	497	487
Henderson	66,240	67,222	2.0	1.4	806	755	741	695
Hertford	23,940	24,046	.3	.1	340	371	254	288
Hoke	22,583	23,135	.6	1.5	332	379	147	135
Hyde	5,971	5,909	-.1	-1.0	68	70	61	80
Iredell	87,389	88,429	.7	.8	1,099	1,176	773	821
Jackson	26,996	26,577	-.2	-1.8	286	270	217	220
Johnston	76,858	78,191	2.1	1.3	1,003	1,061	694	729
Jones	9,789	9,814	-.4	-.2	154	111	92	87
Lee	40,622	41,408	2.7	1.4	640	582	414	355
Lenoir	60,554	60,220	-.6	-.8	783	791	620	593

Population, continued

County	Total 1985	Total 1986	Annual Net Migration Rate 1985	Annual Net Migration Rate 1986	Births 1985	Births 1986	Deaths 1985	Deaths 1986
Lincoln	45,683	46,278	2.1%	.8%	565	629	391	341
Macon	23,090	23,085	1.4	.0	242	237	249	240
Madison	17,209	17,359	.3	.8	168	178	178	157
Martin	26,678	26,719	-.5	-.2	365	366	283	278
McDowell	36,303	36,220	-.3	-.5	452	428	317	365
Mecklenburg	443,255	453,107	1.4	1.4	6,840	7,272	3,204	3,315
Mitchell	14,570	14,541	.7	-.4	193	187	151	158
Montgomery	23,805	23,852	.1	-.1	315	286	224	225
Moore	54,871	56,009	1.3	1.9	687	688	568	591
Nash	70,864	71,241	.6	.0	1,054	1,076	701	674
New Hanover	112,276	114,656	1.3	1.7	1,462	1,520	992	945
Northampton	22,377	22,497	.0	.4	291	309	259	259
Onslow	122,706	125,134	-.2	-.4	3,421	3,368	519	539
Orange	82,559	84,729	1.8	2.0	997	1,016	508	507
Pamlico	11,007	11,053	1.5	.1	140	147	104	116
Pasquotank	29,387	29,860	.4	1.0	446	462	262	316
Pender	24,431	25,199	2.1	2.7	325	345	224	249
Perquimans	10,332	10,534	3.5	1.6	131	156	102	109
Person	30,273	30,648	.3	.9	351	393	250	294
Pitt	95,932	97,406	.4	.9	1,395	1,433	789	763
Polk	14,425	14,486	.6	.8	130	111	173	181
Randolph	97,355	99,070	.6	1.2	1,306	1,375	736	761
Richmond	46,171	46,227	1.1	-.1	584	569	449	497
Robeson	106,112	106,094	-.2	-.8	1,721	1,774	933	967
Rockingham	85,480	85,516	.0	-.3	1,156	1,089	778	938
Rowan	103,570	104,523	1.7	.6	1,344	1,433	1,022	1,089
Rutherford	57,014	56,880	.5	-.6	742	734	491	615
Sampson	50,405	50,321	-.2	-.4	601	644	521	511
Scotland	33,642	33,735	-.9	-.3	514	477	309	302
Stanly	50,246	50,276	.3	-.3	671	644	435	478
Stokes	35,392	35,610	.9	.2	413	437	280	287
Surry	60,936	61,546	.4	.8	711	710	559	599
Swain	10,727	10,938	-.2	1.7	158	163	143	128
Transylvania	25,603	26,132	2.3	1.9	277	258	208	224
Tyrrell	4,129	4,088	.1	-1.4	59	65	45	49
Union	78,187	79,832	1.4	1.4	1,126	1,143	550	571
Vance	38,337	38,740	1.0	.6	577	589	423	425
Wake	354,201	366,004	3.9	2.5	5,135	5,390	2,276	2,137
Warren	16,436	16,452	-.2	-.1	242	231	192	206
Washington	14,556	14,541	.0	-.6	215	216	141	152
Watauga	34,226	34,479	.2	.2	365	408	203	219
Wayne	98,781	97,410	-.6	-2.1	1,603	1,598	889	834
Wilkes	60,839	60,727	.1	-.5	744	722	479	560
Wilson	64,425	64,564	-.7	-.2	892	920	649	619
Yadkin	29,382	29,643	.1	.8	336	317	292	321
Yancey	15,624	15,843	1.2	1.3	173	167	148	148
Sum of Counties	6,260,716	6,331,288	.9	.6	89,391	90,228	53,018	54,584
North Carolina	6,260,716	6,331,288	.9	.6	89,391	90,228	53,018	54,584

POPULATION

Areas	Total 1985	Total 1986	Annual Net Migration Rate 1985	Annual Net Migration Rate 1986	Births 1985	Births 1986	Deaths 1985	Deaths 1986
Regions								
Region A	143,200	143,815	.5%	.3%	1,582	1,523	1,443	1,433
Region B	277,480	280,717	1.4	1.0	3,305	3,298	2,841	2,820
Region C	193,979	193,802	.7	-.4	2,443	2,400	1,749	1,967
Region D	173,402	173,591	.2	-.2	1,996	1,970	1,439	1,549
Region E	285,347	287,093	1.1	.2	3,563	3,489	2,262	2,345
Region F	1,072,556	1,087,073	1.2	.7	15,308	15,992	8,662	9,093
Region G	753,240	759,260	.3	.3	9,923	10,091	6,410	6,649
Region H	151,141	152,412	.8	.6	1,939	1,866	1,497	1,592
Region I	412,299	416,067	1.0	.5	5,207	5,239	3,498	3,773
Region J	751,352	772,186	2.6	2.1	10,755	11,086	5,645	5,436
Region K	154,516	157,709	1.1	1.7	2,104	2,177	1,500	1,661
Region L	272,150	273,403	.0	.0	3,968	3,933	2,752	2,737
Region M	368,956	369,273	-.6	-1.1	7,187	6,955	2,461	2,600
Region N	193,126	193,790	-.2	-.3	2,906	3,009	1,671	1,711
Region O	234,451	239,944	1.7	1.9	3,202	3,290	2,118	2,137
Region P	489,317	492,527	.4	-.4	9,257	9,074	3,811	3,726
Region Q	211,241	212,818	.5	.3	3,005	2,955	2,042	2,045
Region R	122,963	125,808	1.4	1.9	1,741	1,881	1,217	1,310
Regional Sum	6,260,716	6,331,288	.9	.6	89,391	90,228	53,018	54,584
MSA's								
Asheville	168,428	170,004	1.1	.7	2,054	2,107	1,714	1,744
Burlington	102,378	103,229	.4	.5	1,290	1,311	944	993
Charlotte-Gastonia	934,921	948,368	1.3	.8	13,538	14,172	7,454	7,794
Fayetteville	255,442	254,943	-1.0	-1.7	5,483	5,217	1,434	1,445
Greensboro-Winston Salem-High Point	894,297	902,547	.6	.4	11,715	11,972	7,438	7,710
Hickory	215,033	216,947	1.0	.5	2,676	2,614	1,736	1,772
Jacksonville	122,706	125,134	-.2	-.4	3,421	3,368	519	539
Raleigh-Durham	631,231	650,745	2.8	2.3	9,008	9,386	4,509	4,362
Wilmington	112,276	114,656	1.3	1.7	1,462	1,520	992	945
Metropolitan	3,436,712	3,486,573	1.1	.7	50,647	51,667	26,740	27,304
Nonmetropolitan	2,824,004	2,844,715	.7	.3	38,744	38,561	26,278	27,280
North Carolina	6,260,716	6,331,288	.9	.6	89,391	90,228	53,018	54,584

Profile
North Carolina Counties
Update

Office of State Budget and Management
Management and Information Services

Fall 1987

STATE OF NORTH CAROLINA
James G. Martin, Governor

OFFICE OF STATE BUDGET AND MANAGEMENT
C. C. Cameron
Executive Assistant to the Governor for Budget
and Management

The Profile, North Carolina Counties, Update, 1987, has been prepared by the State Data Center, Management and Information Services Section. It presents updated information for the data series included in the seventh edition of Profile, North Carolina Counties published in 1986.

Information contained in this document was contributed by the governmental agencies generating the primary source data. The cooperation of these contributors is gratefully acknowledged.

Comments and suggestions concerning the Profile should be directed to Earlean Strickland, Office of Budget and Management, (919/733-7061).

Additional copies of this publication can be obtained by writing the Librarian, Office of State Budget and Management, 116 West Jones Street, Raleigh, North Carolina, 27603-8005. Cost per copy: $5.00 plus tax (Tax rate: Wake County - 5%; all other counties in North Carolina - 3%; out of state orders - no tax.) Make checks payable to Office of State Budget and Management; NO COD or invoice billing accepted.

Preface

The 1987 Update of the Profile, North Carolina Counties presents revised and updated data released since the publication of the 1986 full edition Profile. The Profile assembles in one document many major demographic, economic, and social indicators at the county level which are available on an annual or other periodic basis. Data categories included in this updated edition cover population, labor force and employment, business and industry, agriculture, public assistance, government, education, health, crime and corrections, and highways. These indicators should assist researchers at all levels of government and the private sector in analyzing trend information on the county, multi-county planning-region, metropolitan and non-metropolitan basis, as well as the statewide level. It is our hope that the compilation of this information in one source document will minimize the resources required to analyze state and sub-state conditions and trends.

C. C. Cameron
Executive Assistant to the Governor
for Budget and Management

Introduction

This update of Profile, North Carolina Counties is presented in five major sections: (1) data descriptions and sources, (2) state and county profiles, (3) multi-county planning region and metropolitan statistical area profiles, (4) a graphic summary, and (5) an appendix of revisions to data printed in the 1986 full edition.

In the first section, detailed description of each series and the state or federal source of the data are provided. The descriptions are listed alphabetically by series within broad subject area.

Data for each updated series are presented for all 100 counties and the state in the second section and are separately tallied for 18 multi-county planning regions, nine metropolitan areas, and for metropolitan and nonmetropolitan totals in section three. For many data series, the state value either includes categories not represented in the counties or is an estimate derived by methodology that does not require the state figure to be the same as the sum of counties. Because of this and for ease in calculation of county values as a percentage of state total, a "sum of counties" profile has been included in the state and county profiles section.

The multi-county planning regions, named A - R, were established under consideration of the following factors: (1) the economic and social interrelationships between urban centers and the surrounding areas, (2) existing cooperative programs among counties and municipalities, (3) at least three counties in each region, (4) a population base of at least 100,000 people in each region, and (5) the existence of mountain ranges or rivers that might separate one region from another. The state's planning regions are shown on the map on page 24.

Metropolitan statistical areas (MSA's) are designated by the U. S. Office of Management and Budget. They are defined as generally comparable areas around the nation for studying metropolitan characteristics. The map on page 24 shows the current definitions of the states metropolitan statistical areas. Note that only the North Carolina portion of the Charlotte-Gastonia-Rock Hill MSA is included in each metropolitan data series.

Several data series published in the 1986 Profile, North Carolina Counties have been revised. These series include 1984 Estimated Farm Income and 1984 Employed, Unemployed and Rate of Unemployment. Revised figures are presented in section five, the Appendix.

All maps in the graphic summary section were plotted by Land Resources Information Services.

Table of Contents

	Page Number
Preface	iii
Introduction	iv
Data Descriptions and Sources	vii
State and County Profiles	
Map of Counties	2
County, Sum of Counties and North Carolina Profiles	3
Multi-County Planning Regions and Metropolitan Areas Profiles	
Map of Multi-County Planning Regions and Metropolitan Statistical Areas	24
Multi-County Planning Regions and Metropolitan Statistical Areas Profiles	25
Graphic Summary	
County Outline Maps	38
Appendix	49

Data Descriptions and Sources

AGRICULTURE

Harvested Cropland

Cropland for the calendar year consists of all land from which crops were harvested including field crops, hay, fruits and vegetables. Acres that have more than one crop (i.e. wheat, soybeans and hay) harvested are counted only once. Data are based on a sample survey conducted by the Crop and Livestock Reporting Service, which prior data were obtained from a state annual farm census. The state figure represents the sum of counties.

NC Department of Agriculture
Crop and Livestock Reporting Service
NC Agricultural Statistics

Farm Income

Farm income amounts for the calendar year are estimated gross cash income from the sale of crops, livestock and livestock products, and government payments. Although the federal government frequently revises state level estimates of farm income, the county series is revised only for the year prior to the most recent release. The state series presented in this publication is that agreeing with the county totals. Revised county figures for 1984 are presented in the Appendix. Users may contact the North Carolina Department of Agriculture for more recently revised state figures.

NC Department of Agriculture
Crop and Livestock Reporting Service
NC Agricultural Statistics

BUSINESS AND INDUSTRY

Retail Sales

Retail sales for the fiscal year represent total taxable and non-taxable sales as reported on the Sales and Use Tax Report Forms. The statewide summary includes North Carolina sales by foreign (outside North Carolina) merchants required to collect and remit the tax.

NC Department of Revenue
Tax Research Division
"Analysis of State Sales and Use Tax Collections and Gross Retail Sales by Counties and Business Groups"

Sales and Use Tax

These amounts represent total gross collections of state sales and use tax for the fiscal year and do not contain any local sales and use tax. The state total includes the 2% use tax collected on motor vehicles, airplanes, and boats and the 3% sales tax on utility services which are not tabulated by county. County sums may differ from the state total due to rounding to the nearest dollar.

NC Department of Revenue
Tax Research Division
"Analysis of State Sales and Use Tax Collections and Gross Retail Sales by Counties and Business Groups"

CRIME AND CORRECTIONS

Prison Admissions

These figures reflect the number of new admissions and probation revocations in the state prison system by county of conviction during the calendar year. The state total includes those persons whose county of conviction is not reported. Admissions include a category called "unsentenced".

NC Department of Correction
State Corrections Statistical Abstract

Parole Population

These figures reflect the parole population by their county of supervision as of December 31. This count also includes those individuals who have both a probation and a parole sentence, referred to as "duals". Parole population includes only those individuals who are "actively supervised", and these data are derived from a source different from that for the total parole population. Figures for parole population include those individuals on conditional release. The statewide total includes the number of parolees whose county of supervision is not reported and those who absconded; it does not reflect the number of parolees being supervised out of state.

NC Department of Correction
State Corrections Statistical Abstract

Probation Population

These figures represent end of year population by county of supervision. They exclude individuals being supervised out of state as well as "duals", those probationers that also have a parole sentence. Statewide totals include individuals for which no county was reported.

NC Department of Correction
State Corrections Statistical Abstract

Youth Services Schools Admission

The number of admissions in the calendar year, by county from which the referrals were made, to the five state-supported youth services schools are indicated by these figures. Children under the age of 17 years may be admitted to the schools for committing delinquent offenses. Although a court order is required for commitment of a child, the child is not a convicted criminal. At the age of 18, youths are no longer eligible for detention in the youth services school.

NC Department of Human Resources
Division of Youth Services

EDUCATION

Public School

Two data series are presented for public schools, the final enrollment for the school year and the first month average daily membership. The enrollment figures represent the final annual enrollment in the state's public school system (grades K-12) for the nine-month school year. Final annual enrollment is a cumulative total of students enrolled throughout the school year and is not adjusted to reflect withdrawals. Included in these figures are those students who transferred to the public school system from another state or from another North Carolina school district, as well as non-public school students entering the public schools. The first month average daily membership represents the sum of the "number of days in membership" of all students for the first month of the school year divided by the number of school days in that month. In both series, the state figure represents the sum of county data.

NC Department of Public Education
Division of Public Instruction

Community College Enrollment

The fall quarter headcount enrollment in curriculum and extension courses in the state Community College system is shown by enrollee's county of residence. The statewide total is a summation of county amounts and excludes enrollees from out-of-state.

NC Department of Community Colleges

Higher Education Enrollment

The number of in-state undergraduate students enrolled during the fall term in North Carolina public and private institutions of higher learning is shown here by home county of the student. The many widely available data series on higher education enrollment by location of the institution often tend to over emphasize the enrollment/education level of the home-county of enrollees. This series by home county allows for comparisons among counties with respect to the county's contribution to higher education enrollment in the state. Enrollment refers to the headcount resident-credit enrollment. The resident-credit enrollment includes full-time and part-time students enrolled in courses basic to or creditable to a bachelor's or higher degree. This excludes students in extension, correspondence, adult education, audited courses, short courses, and those enrolled for individual lessons only. Undergraduate includes students who have not completed a full four-year program or its equivalent and also students in a five-year bachelor's program. Data for the Profile classification include students in private junior colleges but excludes the public community colleges. In-state students are those whose legal residence, as determined by the institution, is North Carolina. Data were excluded for students in military centers. The state total enrollment includes students who did not report a home county.

The University of North Carolina
General Administration
Statistical Abstract of Higher Education

GOVERNMENT

Registered Voters

These figures reflect the total number of voter registrations as reported by county boards of election to the State Board of Elections as of October in the reference year.

NC State Board of Elections

Property Tax

This figure represents the total amount of property taxes levied by all local jurisdictions in the county for the fiscal year. The tax is levied on all real and tangible personal property. Personal property includes machinery and equipment, inventories, household property, motor vehicles, etc. There are certain exemptions and exclusions. Preferential treatment is given for certain stored agriculture products. Property taxes are collected by the county and by the component jurisdictions - cities, school districts, and other special districts. County sums differ from the state total due to rounding.

NC Department of Revenue
Tax Research

HEALTH

Primary Care Physicians

For purpose of this publication, primary care physicians are defined as active general practices, family practices, internal medicine, pediatrics, obstetrics and gynecology. The doctors included in this count are non-federal non-resident practicing physicians as licensed by the N.C. Board of Medical Examiners in September. The data are provided by the county of the doctor's business address and to their home county if their business address is not known. The state total includes primary care physicians whose county of residence and county of practice are unknown. The specialty OB-GYN includes obstetrics, gynecology, and obstetrics/gynecology. Only the last of these three is considered a primary care practice.

University of North Carolina
Health Services Research Center
NC Health Manpower Data Book

Hospital Beds

The number of hospital beds (by design) as of the reference year for general and acute use, pediatrics, eye, ear, nose, and throat, rehabilitation, and long term care are included. The county total excludes beds provided for mental disease, alcoholism addiction, mental retardation, and pulmonary diseases. County totals also exclude state supported hospitals except for North Carolina Memorial Hospital in Orange County, which serves the general public in that area. The statewide total is a summation of county totals plus the state-supported hospitals, and it includes the beds described above which are excluded from the county totals.

NC Department of Human Resources
Division of Facility Services
A Complete Listing of Hospital Beds,
Non-Federal Health Facilities

Infant Deaths

An infant death is defined as death of a live born infant under one year of age. The infant death rate is defined as resident infant deaths per 1,000 resident live births for the calendar year.

NC Department of Human Resources
Division of Health Services
State Center for Health Statistics

HIGHWAYS

Highway Mileage

Figures shown for primary and secondary roads as of December 31 of the reference year include both paved and unpaved mileage. The state primary highway system is composed of all Interstate, U.S., and N.C. numbered highways. The state secondary road system is composed of all other state-maintained roads. A small amount of un-numbered roads such as school driveways, state university campuses, rural fire departments, etc., are not included.

NC Department of Transportation
Division of Highways
North Carolina Highway and Road Mileage

Auto and Truck Registrations

Included in the totals for the calendar year are actual registrations for automobiles and trucks by county in which the vehicles were registered. Excluded are registrations for trailers, buses, motorcycles, dealers, transporters, driveaway and public-owned passenger vehicles, trucks and trailers. The statewide total is a summation of county amounts.

NC Department of Transportation
Division of Motor Vehicles

Accidents, Persons Injured, and Persons Killed

These figures represent the number of reportable accidents in the calendar year. A reportable accident is one which involves a motor vehicle on a trafficway resulting in injury, death, or property damage of $500 or more. The number of persons injured or killed is determined from the investigating officers' reports which are filed within 24 hours of the accident. The state figure represents the sum of county totals.

NC Department of Transportation
Division of Motor Vehicles
North Carolina Traffic Accident Facts

LABOR FORCE AND EMPLOYMENT

By Place of Residence

Labor Force estimates represent the combined totals of the average annual employed and unemployed persons by place of residence and have been adjusted to remove the effect of multiple job holding and effect of commuting from one county (or planning region) to another. Employment totals include agriculture employment, nonagriculture wage and salary employment, non-agricultural self-employed workers, unpaid family workers, and domestic workers in private households. The rate of unemployment is the ratio of the number of unemployed (not working, but seeking work) to the total number in the civilian labor force. The adjustment of commuters from the labor force total insures that the unemployment rates between areas are comparable and are influenced only by the severity of unemployment. The data are based on the 1980 Census commuting patterns. Revised figures for 1984 are presented in the Appendix. State figures differ significantly from sums of counties due to adjustments made to state totals based on new 1980 benchmarks.

NC Department of Commerce
Employment Security Commission
Labor Market Information
Civilian Labor Force Estimates
for North Carolina

By Place of Work

Nonagriculture wage and salary employment is an estimate of the average annual number of jobs held by place of work (i.e., the county or region in which the job is held) for all manufacturing and non-manufacturing industries as defined by the Standard Industrial Classification system. Nonagriculture wage and salary employment figures exclude agriculture employment, non-farm self-employed, domestic workers in private households, and unpaid family workers. Statewide totals are estimated independently and may not equal the summation of county data.

NC Department of Commerce
Employment Security Commission
Labor Market Information
Civilian Labor Force Estimates
for North Carolina

POPULATION

Total Population

The population counts presented in this publication are estimates of the July 1, 1985 and July 1, 1986 permanent resident population of the state and each of its counties.

US Department of Commerce
Bureau of the Census

NC Office of State Budget & Management
Management and Information Services

Annual Net Migration Rate

These figures reflect the annual rate of net migration for the period July 1, 1985 to July 1, 1986. In calculating average annual rates, it is assumed that population growth is compounded annually with the rates of natural increase and net migration being additive in any single year.

NC Office of State Budget & Management
Management and Information Services

Births and Deaths

Live births and deaths occurring to residents of the area during the calendar year.

NC Department of Human Resources
State Center for Health Statistics

PUBLIC ASSISTANCE RECIPIENTS

Aid to Families with Dependent Children (AFDC)

These figures represent the average monthly number of AFDC recipients for the fiscal year. The AFDC recipients do not include foster-care recipients. The state total was independently estimated.

NC Department of Human Resources
Division of Social Services
Planning and Information Services

Supplemental Security Income and Other

These figures represent the sum of the numbers of aged, disabled, or blind persons receiving income assistance for the fiscal year. The figures for the aged, disabled and blind are obtained by calculating the average number of persons receiving Supplemental Security Income (SSI) in December and June of the fiscal year (in each category respectively), and then adding the average number of persons receiving only state/county special assistance. North Carolina's supplementary program, called State/County Special Assistance, was set up for the dual purpose of complying with federal legislation and compensating for the failure of the federal program to make provisions for the special needs of the aged and disabled; specifically domiciliary care, chore services, needy spouses/essential persons, and certain disabled persons not covered by SSI.

NC Department of Human Resources
Division of Services for the Blind
Division of Social Services

US Department of Health and Human Services
Social Security Administration
Supplemental Security Income, State and County

State and County Profiles

N. C. Counties

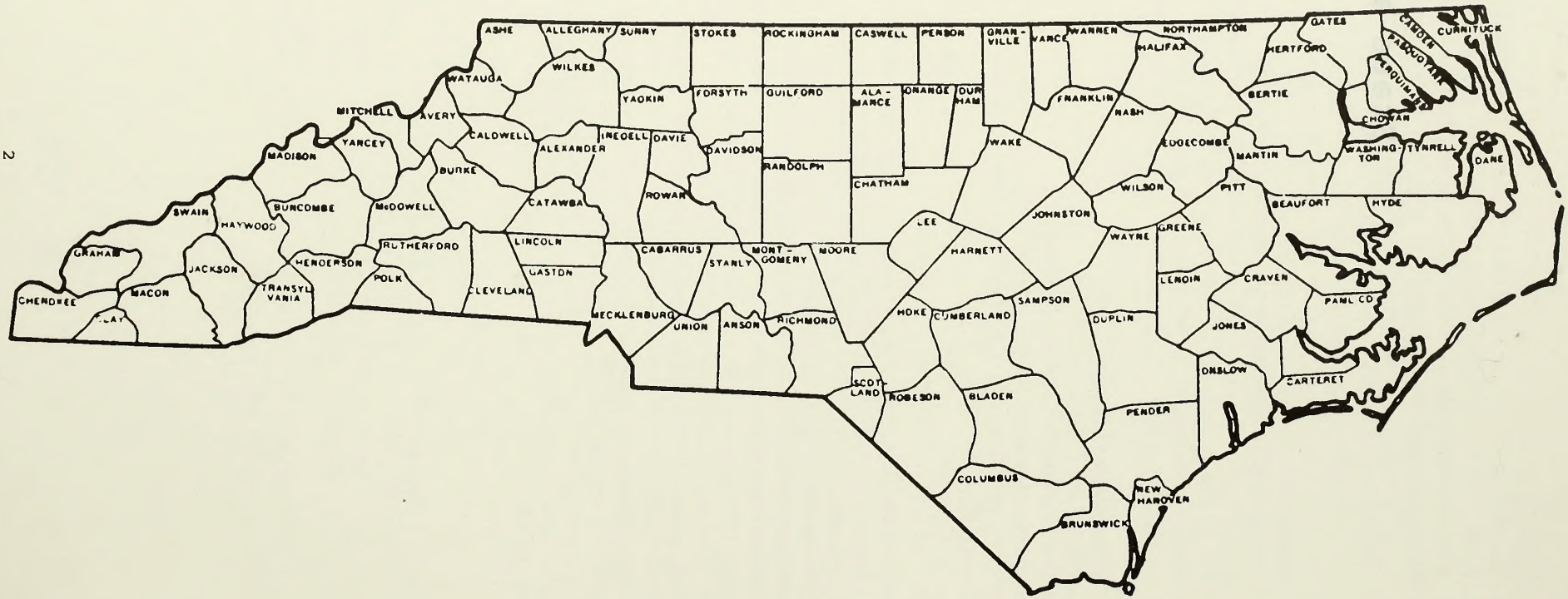
ASHE
ALLEGHANY
SURRY
STOKES
ROCKINGHAM
CASWELL
PERSON
GRAN-VILLE
VANCE
WARREN
NORTHAMPTON
GATES
CAMDEN
CURRITUCK
PASQUOTANK
PERQUIMANS
HALIFAX
HERTFORD
BERTIE
CHOWAN
WATAUGA
WILKES
YADKIN
FORSYTH
GUILFORD
ALA-MANCE
ORANGE
DUR-HAM
FRANKLIN
NASH
MITCHELL
AVERY
YANCEY
CALDWELL
ALEXANDER
IREDELL
DAVIE
DAVIDSON
RANDOLPH
WAKE
EDGECOMBE
MARTIN
WASHING-TON
TYRRELL
DARE
MADISON
BURKE
CHATHAM
ROWAN
WILSON
PITT
BEAUFORT
HYDE
SWAIN
HAYWOOD
BUNCOMBE
McDOWELL
CATAWBA
LEE
JOHNSTON
GREENE
WAYNE
GRAHAM
RUTHERFORD
LINCOLN
CABARRUS
STANLY
MONT-GOMERY
MOORE
HARNETT
JACKSON
HENDERSON
GASTON
LENOIR
CRAVEN
CHEROKEE
MACON
TRANSYL-VANIA
POLK
CLEVELAND
MECKLENBURG
UNION
ANSON
RICHMOND
HOKE
CUMBERLAND
SAMPSON
DUPLIN
PAMLICO
JONES
ONSLOW
CARTERET
SCOT-LAND
ROBESON
BLADEN
PENDER
COLUMBUS
NEW HANOVER
BRUNSWICK

AGRICULTURE

County	Acres of Harvested Cropland 1985	Estimated Farm Income 1985
Alamance	39,200	$37,420
Alexander	14,400	48,410
Alleghany	17,200	22,354
Anson	51,500	43,096
Ashe	25,300	29,016
Avery	4,200	13,124
Beaufort	144,100	58,058
Bertie	89,200	62,881
Bladen	76,100	46,182
Brunswick	30,100	20,811
Buncombe	22,900	33,428
Burke	13,800	17,765
Cabarrus	40,100	13,102
Caldwell	16,400	14,069
Camden	53,800	13,609
Carteret	29,400	9,583
Caswell	26,600	21,422
Catawba	37,400	16,394
Chatham	28,200	79,394
Cherokee	7,900	9,810
Chowan	41,800	23,815
Clay	5,100	4,811
Cleveland	60,100	38,574
Columbus	105,900	75,419
Craven	59,900	38,996
Cumberland	70,900	37,775
Currituck	53,100	15,621
Dare	1,500	948
Davidson	45,800	25,884
Davie	27,700	22,244
Duplin	132,500	225,741
Durham	11,600	9,999
Edgecombe	120,700	72,965
Forsyth	19,000	14,413
Franklin	66,100	50,077
Gaston	21,000	11,716
Gates	44,100	26,971
Graham	1,400	2,051
Granville	40,000	37,899
Greene	72,900	59,125
Guilford	46,900	36,187
Halifax	123,500	79,475
Harnett	80,600	50,325
Haywood	11,900	24,938
Henderson	27,700	43,882
Hertford	52,500	32,996
Hoke	48,000	17,489
Hyde	80,800	20,304
Iredell	61,400	62,512
Jackson	3,700	10,967
Johnston	150,300	107,211
Jones	50,300	20,477
Lee	14,600	15,041
Lenoir	102,500	$81,040
Lincoln	34,300	22,865
McDowell	6,600	7,060
Macon	6,800	14,551
Madison	13,100	13,719
Martin	81,700	60,736
Mecklenburg	22,700	27,415
Mitchell	4,900	5,798
Montgomery	16,400	24,065
Moore	27,300	86,880
Nash	94,900	114,359
New Hanover	5,000	3,285
Northampton	103,800	68,373
Onslow	51,000	29,890
Orange	31,700	25,538
Pamlico	43,400	13,474
Pasquotank	73,900	27,829
Pender	53,800	25,569
Perquimans	71,900	26,898
Person	34,300	23,961
Pitt	157,500	115,296
Polk	8,100	5,402
Randolph	65,600	67,527
Richmond	27,000	20,306
Robeson	224,300	103,979
Rockingham	35,800	34,132
Rowan	63,300	34,321
Rutherford	23,700	10,411
Sampson	177,900	143,966
Scotland	42,900	14,819
Stanly	92,300	42,530
Stokes	23,600	24,179
Surry	39,700	57,422
Swain	1,900	1,597
Transylvania	6,500	8,406
Tyrrell	51,000	21,518
Union	140,300	220,428
Vance	25,500	19,349
Wake	60,600	63,810
Warren	30,700	25,473
Washington	87,600	45,347
Watauga	9,200	23,370
Wayne	154,200	156,526
Wilkes	26,800	125,176
Wilson	96,700	73,701
Yadkin	50,200	42,330
Yancey	6,000	9,193
Sum of Counties	5,130,000	4,140,595
North Carolina	5,130,000	4,140,595

BUSINESS AND INDUSTRY

County	Gross Retail Sales (000's) 1984-85	Gross Retail Sales (000's) 1985-86	Gross Sales and Use Tax (000's) 1984-85	Gross Sales and Use Tax (000's) 1985-86
Alamance	$871,629	$912,923	$18,558	$19,733
Alexander	82,132	90,669	1,790	1,929
Alleghany	39,499	41,355	881	902
Anson	91,578	93,139	1,924	1,923
Ashe	101,495	106,523	2,376	2,543
Avery	84,160	90,414	1,999	2,129
Beaufort	289,045	304,970	6,158	5,992
Bertie	64,487	62,961	1,174	1,146
Bladen	114,752	124,288	2,046	2,054
Brunswick	225,458	249,523	5,943	6,787
Buncombe	1,464,880	1,479,310	33,306	34,237
Burke	339,080	378,004	7,369	7,989
Cabarrus	523,249	564,364	12,803	13,670
Caldwell	360,615	387,720	7,356	7,866
Camden	12,119	12,829	238	261
Carteret	347,237	379,932	7,972	8,808
Caswell	30,442	30,640	596	603
Catawba	1,110,352	1,211,516	24,322	26,185
Chatham	151,526	167,549	3,038	3,491
Cherokee	120,000	130,978	2,768	3,074
Chowan	74,042	74,163	1,606	1,665
Clay	29,420	32,321	502	562
Cleveland	512,863	543,277	10,719	11,354
Columbus	322,626	333,393	7,261	7,642
Craven	482,632	508,083	10,729	11,630
Cumberland	1,560,875	1,708,189	36,170	39,540
Currituck	65,369	65,839	1,020	1,077
Dare	233,626	271,872	6,130	7,235
Davidson	695,438	738,842	13,178	13,994
Davie	111,839	127,482	2,173	2,488
Duplin	186,359	182,514	3,682	3,726
Durham	1,261,840	1,404,730	34,182	38,347
Edgecombe	302,891	308,845	5,986	6,121
Forsyth	2,706,998	2,920,262	65,218	70,444
Franklin	137,053	144,987	2,319	2,492
Gaston	1,066,773	1,144,356	22,760	23,896
Gates	31,518	30,690	432	424
Graham	27,848	29,462	657	713
Granville	146,413	154,083	3,073	3,291
Greene	43,376	45,103	766	813
Guilford	3,996,860	4,330,705	82,449	88,325
Halifax	318,863	348,257	7,065	7,701
Harnett	319,875	333,685	5,998	6,595
Haywood	321,402	347,150	6,903	7,781
Henderson	529,455	568,387	10,946	11,880
Hertford	166,839	171,570	3,399	3,462
Hoke	50,914	52,430	1,085	1,125
Hyde	23,244	23,694	475	503
Iredell	700,305	748,829	13,168	14,195
Jackson	125,444	131,595	2,852	2,994
Johnston	514,008	534,185	10,003	10,112
Jones	31,053	27,225	542	480
Lee	363,742	393,148	8,080	8,781
Lenoir	472,234	488,073	10,681	11,244

Business and Industry, continued

County	Gross Retail Sales (000's) 1984-85	Gross Retail Sales (000's) 1985-86	Gross Sales and Use Tax (000's) 1984-85	Gross Sales and Use Tax (000's) 1985-86
Lincoln	$207,408	$222,369	$4,420	$4,926
McDowell	157,237	174,333	3,298	3,658
Macon	151,466	156,709	3,778	3,934
Madison	45,634	45,435	948	965
Martin	125,435	130,840	3,696	3,715
Mecklenburg	6,906,811	7,418,343	136,214	148,225
Mitchell	92,487	95,342	1,929	2,018
Montgomery	107,459	114,836	2,085	2,343
Moore	327,564	353,385	7,453	8,105
Nash	671,576	731,875	14,199	15,170
New Hanover	1,268,450	1,378,448	28,047	29,383
Northampton	52,947	54,240	953	947
Onslow	568,385	616,579	13,179	14,485
Orange	454,688	522,979	11,406	12,997
Pamlico	32,815	35,132	690	730
Pasquotank	259,854	268,691	5,814	6,166
Pender	82,985	84,271	1,544	1,657
Perquimans	29,374	25,777	469	435
Person	145,612	157,625	3,102	3,412
Pitt	735,826	785,624	16,280	17,314
Polk	42,027	43,600	827	903
Randolph	446,657	494,532	9,453	10,446
Richmond	221,477	236,586	5,059	5,345
Robeson	520,455	535,912	10,627	11,068
Rockingham	422,067	438,909	9,806	10,330
Rowan	598,766	648,331	13,442	14,729
Rutherford	381,079	419,623	6,762	7,349
Sampson	251,718	254,278	5,271	5,370
Scotland	192,424	196,802	4,418	4,562
Stanly	328,643	339,381	6,231	7,020
Stokes	81,972	86,604	1,728	1,840
Surry	465,776	493,460	9,264	9,908
Swain	49,674	52,325	976	1,001
Transylvania	100,805	113,910	2,613	3,087
Tyrrell	17,233	16,287	280	274
Union	480,324	533,713	9,619	10,653
Vance	240,629	267,056	5,403	5,979
Wake	4,088,128	4,503,122	99,078	109,621
Warren	48,753	51,174	950	988
Washington	67,662	69,075	1,175	1,221
Watauga	252,701	274,463	6,067	6,607
Wayne	668,601	709,289	13,917	14,932
Wilkes	315,180	337,194	6,902	7,261
Wilson	543,846	588,904	11,533	12,316
Yadkin	120,787	130,989	2,325	2,518
Yancey	48,895	54,689	1,196	1,296
Sum of Counties	47,778,064	51,350,074	1,039,252	1,121,163
North Carolina	51,310,791	55,103,101	1,197,014	1,430,009

CRIME AND CORRECTIONS

County	Prison Admissions		Parole Population		Probation Population		Youth Services School Admissions	
	1985	1986	1985	1986	1985	1986	1985	1986
Alamance	519	528	48	51	1,241	1,236	13	19
Alexander	47	34	10	5	248	248	3	2
Alleghany	10	8	4	3	83	79	0	1
Anson	75	92	19	16	223	261	2	2
Ashe	28	38	9	5	219	207	2	6
Avery	15	13	3	3	83	95	0	1
Beaufort	146	149	33	26	477	574	5	4
Bertie	58	38	11	11	200	211	0	0
Bladen	67	77	11	11	383	373	2	1
Brunswick	124	98	22	31	476	463	5	3
Buncombe	301	277	67	89	893	931	4	5
Burke	104	117	19	22	558	575	12	10
Cabarrus	391	351	46	43	713	760	9	9
Caldwell	136	112	40	33	403	423	5	5
Camden	12	12	5	3	41	43	0	0
Carteret	116	108	31	21	399	347	3	8
Caswell	97	82	8	12	181	161	1	0
Catawba	239	289	48	58	860	882	15	7
Chatham	52	28	10	14	223	327	1	3
Cherokee	26	32	5	5	213	221	0	1
Chowan	28	34	13	11	140	129	5	6
Clay	5	8	0	2	47	53	0	0
Cleveland	185	217	37	53	456	427	5	6
Columbus	127	88	17	22	606	577	2	4
Craven	197	184	29	32	618	668	16	16
Cumberland	539	513	123	111	2,298	2,226	47	31
Currituck	22	23	8	4	89	105	2	5
Dare	55	35	3	6	112	173	0	0
Davidson	170	186	52	37	1,130	143	14	17
Davie	35	39	7	7	146	1,172	2	5
Duplin	128	136	26	23	467	536	2	0
Durham	533	533	113	117	2,206	2,244	29	25
Edgecombe	93	106	34	40	431	454	13	7
Forsyth	684	697	176	191	2,063	2,108	37	26
Franklin	73	65	12	17	284	326	8	8
Gaston	305	266	103	115	1,054	1,150	18	25
Gates	10	7	2	2	37	30	0	0
Graham	10	15	1	3	66	73	0	1
Granville	110	102	16	18	312	331	0	5
Greene	46	32	8	10	157	144	1	0
Guilford	725	669	206	231	2,437	2,644	46	38
Halifax	181	156	26	29	546	606	13	13
Harnett	176	200	29	26	602	622	4	5
Haywood	70	71	16	23	478	500	0	0
Henderson	131	130	29	36	442	454	4	6
Hertford	81	67	14	14	175	207	2	3
Hoke	85	75	13	12	266	288	1	7
Hyde	12	19	2	0	26	35	0	0
Iredell	266	242	28	30	1,160	1,179	5	11
Jackson	16	20	7	4	180	195	1	2
Johnston	174	240	26	36	590	611	9	6
Jones	11	14	4	3	84	72	1	0
Lee	174	132	37	34	475	427	9	12
Lenoir	158	160	25	29	578	617	11	12

Crime and Corrections, continued

County	Prison Admissions 1985	Prison Admissions 1986	Parole Population 1985	Parole Population 1986	Probation Population 1985	Probation Population 1986	Youth Services School Admissions 1985	Youth Services School Admissions 1986
Lincoln	78	85	19	18	227	230	3	4
McDowell	78	61	17	18	257	260	2	3
Macon	7	18	2	2	198	179	0	1
Madison	4	11	7	5	91	107	0	0
Martin	76	71	20	18	232	238	6	5
Mecklenburg	650	832	243	247	4,488	4,881	22	29
Mitchell	13	11	1	3	63	76	0	1
Montgomery	64	97	12	16	244	241	2	4
Moore	119	157	21	18	515	548	4	8
Nash	114	94	36	39	378	545	10	10
New Hanover	404	426	111	107	1,149	1,098	24	23
Northampton	47	51	13	10	181	197	2	1
Onslow	211	308	25	45	876	961	13	15
Orange	96	99	37	37	586	632	6	9
Pamlico	19	21	5	6	111	122	2	0
Pasquotank	104	93	16	16	236	277	8	7
Pender	43	25	6	7	216	239	0	2
Perquimans	32	24	3	5	55	50	2	2
Person	74	82	16	33	287	302	0	5
Pitt	309	384	59	71	1,095	1,060	8	20
Polk	17	21	5	6	100	85	2	1
Randolph	246	183	23	31	607	643	8	7
Richmond	160	200	60	49	506	523	6	4
Robeson	381	441	106	109	1,844	1,904	19	30
Rockingham	417	435	55	69	644	703	15	12
Rowan	278	344	71	85	825	845	25	12
Rutherford	122	137	40	34	339	331	6	4
Sampson	126	108	26	30	457	500	9	1
Scotland	123	150	25	34	439	437	12	17
Stanly	85	77	20	13	374	390	2	2
Stokes	94	100	19	17	232	223	3	3
Surry	208	261	23	37	503	484	4	0
Swain	10	20	4	4	80	81	0	0
Transylvani	46	35	8	10	120	164	3	1
Tyrrell	20	10	2	3	33	36	1	0
Union	180	198	33	31	729	799	8	13
Vance	111	115	20	18	462	440	19	14
Wake	880	1,140	189	217	3,540	3,842	27	38
Warren	38	29	4	6	135	114	1	0
Washington	49	49	0	6	95	114	2	4
Watauga	36	43	10	9	152	144	1	0
Wayne	228	166	53	43	1,050	1,110	15	15
Wilkes	139	138	44	39	674	656	6	11
Wilson	94	137	28	28	498	539	15	16
Yadkin	45	54	14	10	219	222	7	5
Yancey	8	10	5	7	87	79	0	1
Sum of Counties	14,861	15,515	3,247	3,456	55,104	57,594	719	749
North Carolina	15,365	16,547	3,644	3,827	55,128	57,612	719	749

EDUCATION

County	Public Schools: Final Enrollment 1985-86	Public Schools: First Month A.D.M. 1985-86	Community College Enrollment 1985-86	Undergraduate Higher Education Fall Enrollment: Public 1985-86	Undergraduate Higher Education Fall Enrollment: Private 1985-86
Alamance	17,613	17,113	5,253	1,420	884
Alexander	4,985	4,883	1,297	177	84
Alleghany	1,689	1,628	655	82	17
Anson	5,117	5,008	1,355	249	157
Ashe	3,951	3,876	1,170	263	65
Avery	2,887	2,781	997	156	65
Beaufort	8,558	8,331	1,903	516	115
Bertie	4,339	4,151	952	255	92
Bladen	6,384	6,118	1,378	420	83
Brunswick	8,894	8,491	3,663	382	85
Buncombe	27,630	26,498	6,124	2,907	588
Burke	12,931	12,613	5,301	610	207
Cabarrus	17,256	16,825	3,446	1,105	334
Caldwell	12,919	12,572	4,336	467	219
Camden	1,130	1,087	240	118	10
Carteret	7,985	7,597	3,033	456	118
Caswell	3,950	3,861	948	172	42
Catawba	20,743	20,136	5,681	1,146	676
Chatham	5,976	5,785	1,472	448	119
Cherokee	3,927	3,747	1,151	201	56
Chowan	2,502	2,413	435	184	31
Clay	1,294	1,240	406	58	12
Cleveland	16,606	16,108	3,854	849	421
Columbus	11,129	10,802	3,429	575	94
Craven	14,551	13,675	3,626	785	141
Cumberland	46,599	43,532	12,660	3,911	1,579
Currituck	2,419	2,209	389	86	37
Dare	2,768	2,536	737	191	45
Davidson	22,454	21,793	4,949	1,130	406
Davie	4,988	4,870	1,347	326	137
Duplin	8,396	8,170	2,249	439	162
Durham	26,626	25,253	4,930	3,111	656
Edgecombe	8,796	8,606	2,843	712	271
Forsyth	40,274	38,604	10,072	4,672	1,627
Franklin	5,956	5,736	816	309	168
Gaston	32,831	31,854	5,508	1,406	831
Gates	1,749	1,668	318	141	41
Graham	1,467	1,425	348	85	16
Granville	6,803	6,641	1,410	387	144
Greene	2,937	2,851	1,169	144	77
Guilford	55,666	53,810	13,460	7,009	1,846
Halifax	11,041	10,472	2,189	561	189
Harnett	12,102	11,649	3,379	521	392
Haywood	8,223	7,913	2,228	591	83
Henderson	10,544	10,126	3,054	788	213
Hertford	4,392	4,245	1,108	295	177
Hoke	5,086	4,939	1,171	232	60
Hyde	1,043	986	126	51	17
Iredell	16,285	15,797	4,434	902	270
Jackson	3,969	3,827	1,174	690	33
Johnston	14,889	14,503	3,859	729	278
Jones	1,778	1,733	524	102	28
Lee	7,760	7,459	2,781	504	265
Lenoir	11,533	11,242	3,113	770	230

Education, continued

County	Public Schools: Final Enrollment 1985-86	Public Schools: First Month A.D.M. 1985-86	Community College Enrollment 1985-86	Undergraduate Higher Education Fall Enrollment: Public 1985-86	Undergraduate Higher Education Fall Enrollment: Private 1985-86
Lincoln	8,949	8,674	1,505	430	154
McDowell	6,912	6,712	1,880	301	107
Macon	3,598	3,455	758	291	31
Madison	2,906	2,829	545	107	159
Martin	5,444	5,332	1,328	401	72
Mecklenburg	75,394	71,988	22,951	8,215	2,264
Mitchell	2,555	2,451	831	97	58
Montgomery	4,428	4,346	990	171	86
Moore	9,031	8,751	3,614	579	172
Nash	17,144	16,568	3,610	808	496
New Hanover	20,057	19,221	5,038	2,741	304
Northampton	4,397	4,222	982	282	81
Onslow	17,478	15,802	7,973	998	188
Orange	10,811	10,398	2,331	1,664	295
Pamlico	2,159	2,097	776	118	26
Pasquotank	5,371	5,132	1,294	610	73
Pender	4,820	4,655	1,965	323	47
Perquimans	1,835	1,764	310	114	15
Person	5,570	5,417	1,417	309	107
Pitt	17,099	16,474	4,356	2,109	214
Polk	2,129	2,041	869	137	47
Randolph	17,184	16,735	3,833	852	264
Richmond	9,286	9,007	2,435	404	142
Robeson	25,020	24,336	3,896	1,758	231
Rockingham	15,762	15,357	3,559	788	206
Rowan	16,509	16,050	3,908	1,006	582
Rutherford	10,541	10,283	4,258	452	192
Sampson	9,722	9,488	2,747	543	183
Scotland	7,749	7,527	933	411	175
Stanly	8,791	8,596	2,462	395	291
Stokes	6,816	6,688	977	297	120
Surry	11,435	11,151	3,487	497	166
Swain	1,699	1,597	604	148	18
Transylvania	4,258	4,121	1,005	329	194
Tyrrell	787	767	172	39	17
Union	15,707	15,189	2,810	725	484
Vance	7,925	7,694	1,450	379	113
Wake	59,658	56,899	11,003	9,946	2,053
Warren	3,189	3,077	568	186	42
Washington	3,050	2,951	727	238	56
Watauga	4,791	4,585	1,517	884	61
Wayne	18,622	17,829	4,934	1,185	393
Wilkes	11,070	10,908	3,870	510	166
Wilson	12,683	12,326	3,333	744	575
Yadkin	5,009	4,879	1,655	238	70
Yancey	2,819	2,730	1,051	108	95
Sum of Counties	1,122,489	1,080,887	286,967	88,663	26,878
North Carolina	1,122,489	1,080,887	286,967	88,663	26,935

GOVERNMENT

County	Registered Voters: Total 1985	Total 1986	Democrats 1985	Democrats 1986	Republicans 1985	Republicans 1986	Property Tax Levies (000's) 1984-85	1985-86
Alamance	50,108	51,476	35,785	36,201	11,719	12,638	$24,097	$26,441
Alexander	15,218	16,056	7,520	7,744	6,689	7,327	3,562	3,748
Alleghany	6,110	6,431	4,538	4,826	1,414	1,439	1,235	1,347
Anson	10,874	11,000	10,095	10,198	709	727	4,675	5,273
Ashe	14,354	15,023	7,792	7,943	6,052	6,524	3,208	3,791
Avery	7,747	8,486	1,909	1,895	5,666	6,408	2,478	3,226
Beaufort	20,116	20,511	16,497	16,552	3,237	3,539	6,914	7,249
Bertie	11,040	11,139	10,455	10,525	472	499	2,790	3,734
Bladen	16,276	16,722	15,087	15,418	1,026	1,133	5,508	6,174
Brunswick	22,804	24,572	15,942	16,584	6,211	7,247	15,035	16,157
Buncombe	86,523	89,722	57,179	58,442	25,094	26,769	41,357	46,346
Burke	34,397	35,462	21,040	21,497	11,575	12,119	13,683	13,933
Cabarrus	41,661	43,146	26,905	27,715	13,226	13,819	18,056	19,840
Caldwell	31,403	32,803	16,684	17,056	12,497	13,460	12,456	13,738
Camden	3,066	3,133	2,884	2,952	156	156	845	858
Carteret	23,423	24,312	15,410	15,351	6,589	7,409	10,197	11,040
Caswell	11,029	11,383	10,134	10,448	794	836	2,307	2,379
Catawba	52,770	54,110	27,020	27,030	21,662	22,972	23,230	24,783
Chatham	19,493	20,615	14,742	15,508	4,007	4,299	6,644	7,280
Cherokee	2,117	12,965	7,123	7,500	4,398	4,859	2,141	2,228
Chowan	6,207	6,495	5,351	5,569	716	787	2,404	2,697
Clay	5,066	5,532	2,474	2,673	2,151	2,392	914	888
Cleveland	37,641	38,054	29,555	29,747	6,899	7,082	14,717	15,250
Columbus	28,083	29,406	25,486	26,628	2,370	2,525	8,305	8,788
Craven	27,868	28,688	20,970	21,168	5,932	6,463	11,526	12,191
Cumberland	77,062	78,314	58,704	59,136	14,937	15,660	43,218	43,931
Currituck	5,737	6,038	4,968	5,226	571	602	3,178	3,892
Dare	9,384	10,124	6,975	7,313	1,702	2,056	11,188	12,183
Davidson	55,376	57,075	30,809	31,439	22,174	23,207	18,837	19,045
Davie	13,472	13,801	5,679	5,758	7,343	7,557	4,874	5,233
Duplin	18,896	19,070	16,734	16,896	2,061	2,071	6,425	6,639
Durham	85,891	89,244	67,415	69,093	13,797	15,064	58,538	66,653
Edgecombe	28,278	28,952	24,906	25,465	2,956	3,077	10,564	11,666
Forsyth	131,493	134,802	84,227	84,971	39,399	41,728	87,382	89,868
Franklin	14,290	15,973	12,575	13,841	1,577	1,936	5,455	5,998
Gaston	71,125	73,019	46,431	47,189	21,522	22,583	35,603	37,882
Gates	5,326	5,442	5,157	5,254	139	151	1,407	1,568
Graham	5,080	5,579	2,734	2,967	2,191	2,444	717	1,056
Granville	15,939	16,262	14,565	14,821	1,158	1,220	6,230	7,144
Greene	7,766	7,839	7,258	7,310	452	469	2,698	2,831
Guilford	168,330	175,078	110,277	113,917	49,368	51,963	109,459	129,699
Halifax	27,536	26,646	25,203	24,608	1,860	1,658	10,523	11,625
Harnett	25,045	25,650	20,185	20,552	4,511	4,766	9,699	10,045
Haywood	24,485	25,153	18,643	19,206	5,198	5,305	8,734	9,188
Henderson	35,046	36,219	15,805	16,014	17,287	18,157	11,480	12,584
Hertford	12,242	13,417	11,392	12,395	743	904	4,245	4,504
Hoke	8,043	8,525	7,543	7,983	454	487	3,438	3,647
Hyde	3,021	3,123	2,761	2,841	220	232	1,555	1,591
Iredell	42,801	44,513	28,067	28,838	12,995	13,897	16,212	16,735
Jackson	13,727	14,786	9,111	9,803	3,926	4,276	3,989	4,168
Johnston	32,860	34,236	26,173	26,947	6,063	6,609	13,062	14,057
Jones	5,236	5,415	4,919	5,092	281	288	1,245	1,295
Lee	18,206	18,322	14,656	14,696	3,128	3,196	9,859	10,772
Lenoir	27,664	28,258	23,060	23,459	4,325	4,521	10,946	11,956

Government, continued

County	Registered Voters						Property Tax Levies (000's)	
	Total		Democrats		Republicans			
	1985	1986	1985	1986	1985	1986	1984-85	1985-86
Lincoln	24,054	24,838	15,394	15,700	7,663	8,142	$8,426	$8,657
McDowell	12,989	17,637	7,599	12,056	4,662	4,781	5,232	5,777
Macon	10,095	13,780	7,134	7,911	2,635	5,087	4,342	4,342
Madison	12,241	11,010	11,109	7,490	985	3,166	2,185	2,511
Martin	17,205	12,368	11,885	11,148	4,557	1,060	7,052	7,966
Mecklenburg	239,254	248,276	147,294	150,642	78,671	83,614	199,040	215,975
Mitchell	9,014	9,640	2,220	2,137	6,625	7,318	2,184	2,496
Montgomery	11,793	12,255	8,594	8,955	2,872	2,965	4,123	4,794
Moore	27,676	29,647	15,254	15,843	11,108	12,226	11,861	12,727
Nash	34,110	34,589	26,365	26,706	7,144	7,276	14,013	15,592
New Hanover	52,745	54,321	35,945	36,385	14,968	16,052	35,995	39,904
Northampton	12,160	12,388	11,887	12,105	249	262	3,972	4,214
Onslow	29,688	30,720	22,605	23,106	5,730	6,223	13,474	14,567
Orange	46,448	48,197	34,346	35,724	8,860	9,108	21,086	23,917
Pamlico	6,779	6,229	5,955	5,357	723	745	1,774	1,864
Pasquotank	12,333	12,767	10,353	10,556	1,558	1,746	4,436	4,932
Pender	12,014	12,844	9,979	10,617	1,768	1,953	4,661	5,545
Perquimans	4,556	4,782	4,112	4,281	364	416	1,687	1,812
Person	13,523	13,768	12,083	12,283	1,244	1,276	6,434	6,649
Pitt	41,410	43,507	32,442	33,776	7,639	8,357	21,697	23,480
Polk	8,822	9,346	4,806	5,133	3,423	3,584	2,498	2,540
Randolph	45,792	47,281	20,790	21,002	22,808	24,018	15,613	17,671
Richmond	20,008	20,319	17,864	17,979	1,923	2,121	7,286	7,769
Robeson	45,608	47,614	42,133	43,909	2,842	3,039	15,604	17,110
Rockingham	39,332	39,444	29,995	29,898	7,684	7,904	19,383	20,415
Rowan	46,637	47,609	27,364	27,865	17,079	17,492	16,691	19,268
Rutherford	25,816	26,720	18,920	19,493	6,133	6,441	10,640	11,547
Sampson	27,746	28,684	18,455	18,938	8,895	9,334	9,176	9,527
Scotland	12,332	12,921	10,392	10,807	1,392	1,501	6,815	7,398
Stanly	25,485	25,652	14,990	15,016	9,246	9,385	9,529	9,918
Stokes	19,480	20,850	11,217	11,862	7,695	8,339	7,362	7,970
Surry	28,086	28,987	17,844	18,334	9,380	9,744	11,686	12,235
Swain	7,070	7,115	4,913	4,885	1,828	1,906	888	917
Transylvania	13,436	14,171	7,365	7,620	4,951	5,322	6,162	6,594
Tyrrell	1,951	2,152	1,813	1,981	129	152	1,065	1,231
Union	31,979	32,827	22,571	22,793	8,190	8,733	15,856	16,576
Vance	18,745	19,163	17,276	17,668	1,285	1,316	5,605	6,251
Wake	178,913	186,848	122,055	125,365	46,022	50,153	128,271	143,177
Warren	9,738	10,225	9,368	9,836	319	339	2,558	3,131
Washington	7,480	7,499	6,936	6,921	439	468	2,578	2,854
Watauga	21,013	23,169	10,634	11,397	8,488	9,757	6,412	7,632
Wayne	36,685	38,455	29,318	30,343	6,719	7,396	14,483	15,955
Wilkes	33,968	35,057	14,007	14,221	18,639	19,471	8,180	8,376
Wilson	30,088	30,497	25,315	25,443	4,431	4,695	15,952	16,812
Yadkin	15,070	15,908	6,036	6,226	8,548	9,167	4,041	4,256
Yancey	10,314	10,797	6,377	6,623	3,486	3,664	1,424	2,076
Sum of Counties	2,976,432	3,080,990	2,066,818	2,114,536	785,598	836,726	1,468,476	1,603,761
North Carolina	2,976,432	3,080,990	2,066,818	2,114,536	785,598	836,726	1,468,470	1,603,758

HEALTH

County	Active Primary Care Physicians 1985	Active Primary Care Physicians 1986	Hospital Beds 1985	Infant Deaths 1985
Alamance	57	64	329	10
Alexander	9	8	65	3
Alleghany	4	4	46	0
Anson	8	16	97	5
Ashe	10	11	76	4
Avery	12	14	93	0
Beaufort	20	17	207	6
Bertie	3	7	49	8
Bladen	12	11	69	3
Brunswick	18	22	100	4
Buncombe	131	139	823	18
Burke	47	50	333	8
Cabarrus	40	45	458	10
Caldwell	35	36	165	10
Camden	1	1	0	0
Carteret	25	26	193	11
Caswell	2	6	0	1
Catawba	64	64	487	21
Chatham	14	14	68	6
Cherokee	15	15	231	1
Chowan	9	11	127	2
Clay	2	3	0	2
Cleveland	42	36	462	16
Columbus	24	27	166	11
Craven	36	53	278	24
Cumberland	93	132	603	51
Currituck	3	3	0	4
Dare	7	13	0	2
Davidson	44	43	248	16
Davie	9	10	81	2
Duplin	20	21	89	7
Durham	281	334	1,396	29
Edgecombe	23	21	127	17
Forsyth	258	285	1,596	51
Franklin	8	12	76	8
Gaston	69	66	448	25
Gates	2	3	0	3
Graham	4	5	0	0
Granville	20	26	66	8
Greene	4	8	0	2
Guilford	219	222	1,404	54
Halifax	21	21	200	14
Harnett	23	25	190	9
Haywood	27	28	200	7
Henderson	40	52	376	7
Hertford	14	18	141	4
Hoke	7	5	0	2
Hyde	3	3	0	1
Iredell	43	41	454	10
Jackson	20	24	80	4
Johnston	25	28	160	11
Jones	6	5	0	2
Lee	30	30	142	15
Lenoir	35	34	322	16
Lincoln	19	16	110	7
McDowell	16	17	65	4
Macon	16	16	86	3
Madison	7	5	0	1
Martin	13	10	61	3
Mecklenburg	295	322	2,211	83
Mitchell	16	15	112	2
Montgomery	11	11	90	8
Moore	31	34	413	4
Nash	43	45	322	24
New Hanover	86	88	626	13
Northampton	7	5	0	4
Onslow	26	40	150	36
Orange	214	277	602	13
Pamlico	4	4	0	3
Pasquotank	23	20	206	3
Pender	5	7	57	5
Perquimans	2	3	0	2
Person	10	11	88	3
Pitt	92	128	524	15
Polk	11	13	74	3
Randolph	27	30	145	12
Richmond	15	18	215	7
Robeson	42	49	396	28
Rockingham	35	28	285	9
Rowan	50	58	327	16
Rutherford	22	26	165	4
Sampson	25	27	156	4
Scotland	20	17	165	6
Stanly	23	22	130	5
Stokes	8	7	104	3
Surry	26	29	297	6
Swain	6	7	51	2
Transylvania	16	18	64	2
Tyrrell	0	0	0	0
Union	28	29	230	17
Vance	18	14	100	11
Wake	240	271	1,190	74
Warren	2	9	37	9
Washington	6	6	49	4
Watauga	28	25	247	3
Wayne	48	51	311	19
Wilkes	23	20	133	8
Wilson	41	36	365	14
Yadkin	13	14	72	2
Yancey	9	10	0	1
Sum of Counties	3,716	4,126	24,352	1,070
North Carolina	3,716	4,126	30,321	1,070

HIGHWAYS

County	Auto & Truck Registration 1985	Auto & Truck Registration 1986	Accidents 1985	Accidents 1986	Persons Injured 1985	Persons Injured 1986	Persons Killed 1985	Persons Killed 1986
Alamance	76,456	82,092	2,394	2,411	1,861	1,863	23	15
Alexander	18,454	20,055	431	475	317	304	13	7
Alleghany	7,223	7,695	163	200	88	124	0	1
Anson	14,585	15,697	468	512	394	460	5	7
Ashe	16,211	17,099	381	427	195	219	3	3
Avery	10,312	11,158	350	406	221	259	4	5
Beaufort	29,949	32,052	873	938	606	661	10	17
Bertie	13,305	14,055	355	447	306	373	10	12
Bladen	18,613	19,759	431	513	348	400	4	11
Brunswick	29,976	33,228	920	991	772	878	17	24
Buncombe	117,976	128,222	4,254	4,286	2,782	2,880	21	30
Burke	51,376	55,313	1,600	1,797	1,075	1,261	25	20
Cabarrus	66,323	71,292	1,975	2,277	1,399	1,731	16	22
Caldwell	49,974	53,256	1,687	1,723	1,164	1,169	14	14
Camden	4,250	4,482	74	102	90	107	1	0
Carteret	32,569	36,649	1,183	1,371	809	870	11	11
Caswell	13,333	14,505	321	372	255	304	7	12
Catawba	86,577	93,669	3,294	3,437	2,082	2,134	23	25
Chatham	25,838	28,130	868	924	562	639	24	20
Cherokee	13,104	14,334	325	319	224	269	6	5
Chowan	8,392	9,095	189	191	94	110	4	3
Clay	4,819	5,386	120	121	112	113	2	2
Cleveland	58,178	61,830	1,796	1,920	1,309	1,387	20	23
Columbus	33,272	35,132	1,106	1,277	919	1,068	19	31
Craven	46,474	50,945	1,367	1,495	1,032	1,180	16	16
Cumberland	136,285	146,281	6,118	6,065	4,468	4,446	54	42
Currituck	8,666	9,628	326	372	287	339	8	10
Dare	13,220	15,394	446	507	313	297	5	8
Davidson	80,548	84,027	2,855	2,772	2,069	2,140	27	26
Davie	24,323	27,902	424	447	316	409	6	4
Duplin	27,236	28,528	701	787	486	553	13	11
Durham	107,866	117,965	5,242	5,223	3,166	3,239	26	28
Edgecombe	34,835	36,760	994	1,120	715	743	14	15
Forsyth	182,320	194,981	6,877	7,321	4,670	4,926	30	42
Franklin	20,774	22,958	543	659	399	497	7	9
Gaston	113,764	121,805	3,922	4,631	2,921	3,417	31	35
Gates	6,263	6,757	185	221	131	137	4	10
Graham	4,964	5,301	124	111	92	89	1	2
Granville	22,337	24,209	658	759	445	520	10	15
Greene	9,758	10,184	274	308	165	211	15	3
Guilford	236,995	250,341	9,528	10,360	7,011	7,507	53	70
Halifax	31,950	34,121	1,027	1,116	747	848	21	15
Harnett	38,155	41,562	1,365	1,519	1,039	1,291	29	32
Haywood	34,257	37,540	835	987	504	564	13	11
Henderson	49,449	53,517	1,590	1,714	942	1,108	14	14
Hertford	14,555	15,440	426	525	349	343	3	16
Hoke	10,498	11,834	257	358	179	303	4	7
Hyde	3,632	3,938	88	79	59	52	3	1
Iredell	63,329	68,178	2,068	2,088	1,239	1,353	29	17
Jackson	16,212	17,345	432	474	267	272	3	12
Johnston	53,598	57,504	1,615	1,826	1,277	1,475	32	44
Jones	5,998	6,416	185	249	145	189	1	8
Lee	28,639	31,237	961	1,070	558	700	17	15
Lenoir	37,416	39,493	1,265	1,587	995	1,221	12	19

Highways, continued

County	Auto & Truck Registration 1985	Auto & Truck Registration 1986	Accidents 1985	Accidents 1986	Persons Injured 1985	Persons Injured 1986	Persons Killed 1985	Persons Killed 1986
Lincoln	33,116	36,014	854	1,019	606	715	15	15
McDowell	23,086	24,587	894	924	540	552	11	12
Macon	17,235	18,678	302	307	246	240	1	6
Madison	11,246	11,784	251	312	127	134	7	2
Martin	16,119	16,953	521	555	395	435	12	6
Mecklenburg	321,826	348,197	17,072	18,044	11,803	11,906	56	85
Mitchell	10,467	11,125	232	252	139	141	2	4
Montgomery	14,704	15,850	454	430	351	332	8	3
Moore	39,195	42,828	1,005	1,072	782	772	19	17
Nash	49,519	53,018	1,678	1,910	1,182	1,340	23	30
New Hanover	74,767	81,225	3,361	3,615	2,593	2,750	23	16
Northampton	13,521	14,371	343	359	277	304	11	11
Onslow	58,701	63,847	2,906	2,940	1,990	2,009	30	38
Orange	51,195	56,265	1,825	2,020	1,020	1,140	16	23
Pamlico	7,702	8,462	154	154	127	152	5	4
Pasquotank	17,977	19,274	637	708	459	418	4	5
Pender	16,117	17,660	460	534	404	421	7	9
Perquimans	6,822	7,360	117	155	98	145	2	2
Person	20,165	21,590	564	647	394	450	6	5
Pitt	57,670	62,934	2,233	2,220	1,503	1,563	23	18
Polk	10,627	11,396	221	247	167	194	3	2
Randolph	71,930	77,612	2,005	2,169	1,473	1,456	35	32
Richmond	27,520	29,680	907	997	712	829	18	14
Robeson	58,575	63,064	2,043	2,381	1,682	1,898	45	45
Rockingham	59,981	63,342	1,682	1,753	1,100	1,208	31	28
Rowan	74,971	80,252	2,279	2,235	1,670	1,657	33	23
Rutherford	38,878	40,449	1,145	1,273	787	970	14	21
Sampson	32,598	34,528	913	1,006	713	915	16	30
Scotland	17,981	19,482	551	647	441	502	5	18
Stanly	37,307	39,864	870	935	635	719	6	5
Stokes	25,487	27,475	553	534	348	447	11	17
Surry	45,542	48,464	1,449	1,578	887	963	12	14
Swain	7,356	8,236	163	173	135	121	2	2
Transylvania	18,373	19,839	500	506	272	275	2	2
Tyrrell	2,318	2,437	56	63	43	38	0	1
Union	53,625	58,555	1,586	1,834	977	1,261	15	23
Vance	23,567	25,583	829	943	518	559	12	20
Wake	279,332	305,324	11,932	13,167	7,257	8,100	75	70
Warren	10,224	10,868	190	217	180	195	3	9
Washington	9,244	9,750	198	259	186	172	7	7
Watauga	21,871	23,220	805	923	491	422	7	7
Wayne	60,986	64,233	1,959	2,114	1,418	1,653	17	16
Wilkes	43,790	45,960	1,185	1,319	878	883	12	21
Wilson	41,075	44,803	1,552	1,747	1,373	1,304	28	20
Yadkin	22,828	24,183	532	615	304	414	7	7
Yancey	10,393	11,276	193	217	116	165	2	3
Sum of Counties	4,232,910	4,558,173	150,417	162,216	104,769	113,191	1,482	1,645
North Carolina	4,232,910	4,558,173	150,417	162,216	104,769	113,191	1,482	1,645

HIGHWAYS

Highway Mileage

County	Primary 1986	Secondary 1986	Paved 1986	Unpaved 1986
Alamance	155.83	768.51	777.06	147.28
Alexander	45.53	509.49	416.87	138.15
Alleghany	83.76	369.67	249.24	204.19
Anson	126.62	699.71	709.82	116.51
Ashe	119.64	680.40	389.34	410.70
Avery	87.12	247.01	187.70	146.43
Beaufort	189.59	689.06	609.12	269.53
Bertie	157.64	480.78	464.33	174.09
Bladen	279.94	589.76	689.86	179.84
Brunswick	196.11	560.57	588.84	167.84
Buncombe	241.25	993.18	904.80	329.63
Burke	150.91	682.93	614.89	218.95
Cabarrus	133.79	822.24	845.24	110.79
Caldwell	125.02	566.20	438.89	252.33
Camden	46.74	152.36	140.68	58.42
Carteret	124.63	264.90	338.98	50.55
Caswell	121.88	494.47	465.61	150.74
Catawba	135.13	845.42	821.48	159.07
Chatham	157.31	870.55	764.06	263.80
Cherokee	86.54	483.24	314.55	255.23
Chowan	53.63	194.38	212.40	35.61
Clay	36.91	214.40	164.13	87.18
Cleveland	184.71	1,029.01	983.36	230.36
Columbus	254.80	981.03	970.19	265.64
Craven	140.72	582.39	540.63	182.48
Cumberland	221.55	1,049.12	1,089.78	180.89
Currituck	70.76	185.54	208.16	48.14
Dare	147.44	105.23	226.43	26.24
Davidson	202.87	1,247.27	1,203.04	247.10
Davie	107.05	391.33	383.51	114.87
Duplin	222.15	930.65	949.13	203.67
Durham	120.50	618.79	551.85	187.44
Edgecombe	188.96	504.61	632.74	60.83
Forsyth	194.98	1,015.91	1,033.83	177.06
Franklin	152.82	621.71	635.89	138.64
Gaston	177.71	780.00	831.99	125.72
Gates	84.12	278.50	259.73	102.89
Graham	56.94	191.26	173.01	75.19
Granville	134.93	708.08	573.36	269.65
Greene	91.91	368.71	387.36	73.26
Guilford	293.55	1,329.71	1,293.11	330.15
Halifax	246.18	650.10	729.95	166.33
Harnett	183.68	842.30	826.10	199.88
Haywood	155.68	442.11	388.56	209.23
Henderson	103.35	716.12	500.00	319.47
Hertford	110.57	336.01	355.44	91.14
Hoke	60.84	373.66	400.02	34.48
Hyde	89.80	187.04	213.06	63.78
Iredell	221.69	1,180.72	1,114.89	287.52
Jackson	122.74	459.79	307.35	275.18
Johnston	285.77	1,227.34	1,223.80	289.31
Jones	87.15	236.69	274.52	49.32
Lee	78.11	407.57	437.47	48.21
Lenoir	125.61	615.24	576.23	164.62

Highways, continued

County	Primary 1986	Secondary 1986	Paved 1986	Unpaved 1986
Lincoln	104.10	597.72	564.99	136.83
McDowell	133.82	450.33	423.45	160.70
Macon	96.70	577.88	390.92	283.66
Madison	125.30	517.87	348.25	294.92
Martin	137.04	408.46	420.31	125.19
Mecklenburg	260.13	868.81	1,045.75	83.19
Mitchell	79.49	242.32	196.01	125.80
Montgomery	140.04	515.11	549.25	105.90
Moore	173.52	909.80	908.36	174.96
Nash	253.13	792.04	932.90	112.27
New Hanover	90.57	326.59	403.47	13.69
Northampton	156.76	427.42	467.33	116.85
Onslow	160.77	555.79	619.69	96.87
Orange	111.55	659.62	574.39	196.78
Pamlico	59.20	207.04	194.70	71.54
Pasquotank	47.94	232.30	216.89	63.35
Pender	208.93	487.87	591.55	105.25
Perquimans	31.64	272.58	217.15	87.07
Person	95.45	577.55	405.68	267.32
Pitt	239.29	810.53	813.04	236.78
Polk	59.99	361.85	269.35	152.49
Randolph	212.00	1,406.67	1,191.02	427.65
Richmond	113.76	621.48	647.40	87.84
Robeson	339.31	1,417.41	1,520.36	236.36
Rockingham	240.60	937.93	846.14	332.39
Rowan	142.20	1,032.10	972.57	201.73
Rutherford	133.57	920.24	730.48	323.33
Sampson	244.89	1,211.71	1,255.04	201.56
Scotland	89.38	466.79	497.33	58.84
Stanly	124.30	731.07	706.55	148.82
Stokes	140.61	803.45	621.87	322.19
Surry	158.01	957.63	720.15	395.49
Swain	62.89	192.92	176.07	79.74
Transylvania	104.49	298.06	263.41	139.14
Tyrrell	46.34	144.04	144.18	46.20
Union	175.73	1,171.16	1,111.14	235.75
Vance	81.36	372.34	379.75	73.95
Wake	283.70	1,527.06	1,512.83	297.93
Warren	86.20	528.83	427.21	187.82
Washington	68.46	222.08	215.51	75.03
Watauga	91.44	467.65	277.84	281.25
Wayne	175.06	863.94	921.48	117.52
Wilkes	148.94	1,128.84	751.24	526.54
Wilson	144.56	579.33	632.29	91.60
Yadkin	91.01	584.77	470.89	204.89
Yancey	89.49	293.56	236.32	146.73
Sum of Counties	14,128.82	62,453.31	59,164.88	17,417.25
North Carolina	14,128.82	62,453.31	59,164.88	17,417.25

LABOR FORCE AND EMPLOYMENT

County	By Place of Residence				By Place of Work		
	Total Labor Force 1985	Employed 1985	Unemployed 1985	Rate of Unemployment 1985	Total Non AG W&S 1985	Manufacturing 1985	Non-Manufacturing 1985
Alamance	59,490	56,480	3,010	5.0%	47,820	20,520	27,300
Alexander	15,020	14,240	780	5.2	8,340	5,440	2,900
Alleghany	4,560	4,290	270	5.9	2,750	1,070	1,680
Anson	11,840	10,970	870	7.4	7,930	4,080	3,850
Ashe	10,550	9,660	890	8.4	6,250	2,720	3,530
Avery	8,240	7,720	520	6.3	4,960	870	4,090
Beaufort	19,320	18,130	1,190	6.2	16,820	5,630	11,190
Bertie	9,580	8,890	690	7.2	6,770	4,290	2,480
Bladen	12,650	11,320	1,330	10.5	7,680	3,110	4,570
Brunswick	17,580	15,970	1,610	9.2	13,960	2,770	11,190
Buncombe	85,100	80,900	4,200	4.9	75,500	20,900	54,600
Burke	40,730	38,700	2,030	4.8	32,260	16,850	15,410
Cabarrus	52,480	48,090	4,390	8.3	37,010	18,210	18,800
Caldwell	37,000	34,690	2,310	6.2	27,810	16,490	11,320
Camden	2,230	2,120	110	4.6	660	70	590
Carteret	21,140	20,020	1,120	5.5	14,490	2,160	12,330
Caswell	10,090	9,380	710	7.0	2,680	1,060	1,620
Catawba	64,020	61,330	2,690	4.3	73,230	38,760	34,470
Chatham	19,020	18,050	970	5.1	11,150	5,840	5,310
Cherokee	7,990	7,270	720	9.0	6,200	2,390	3,810
Chowan	5,300	5,050	250	4.7	4,390	1,240	3,150
Clay	2,720	2,520	200	7.3	1,220	480	740
Cleveland	40,620	37,660	2,960	7.3	31,840	13,800	18,040
Columbus	23,040	21,060	1,980	8.6	16,160	5,970	10,190
Craven	29,790	28,230	1,560	5.2	27,660	3,850	23,810
Cumberland	86,960	82,170	4,790	5.5	74,490	11,570	62,920
Currituck	6,920	6,740	180	2.6	1,550	70	1,480
Dare	12,130	11,540	590	4.9	8,050	310	7,740
Davidson	66,920	62,700	4,220	6.4	42,460	23,440	19,020
Davie	14,460	13,880	580	4.0	6,690	3,160	3,530
Duplin	18,320	17,070	1,250	6.8	10,480	4,300	6,180
Durham	92,470	89,910	2,560	2.7	102,260	26,560	75,700
Edgecombe	28,300	26,160	2,140	7.4	19,360	6,410	12,950
Forsyth	138,150	132,580	5,570	4.0	139,380	43,620	95,760
Franklin	16,910	15,590	1,320	6.6	6,030	2,350	3,680
Gaston	94,330	88,290	6,040	6.4	70,080	36,630	33,450
Gates	3,800	3,680	120	3.2	1,220	240	980
Graham	2,490	1,970	520	21.0	1,830	730	1,100
Granville	19,530	18,490	1,040	5.3	13,740	4,870	8,870
Greene	7,950	7,550	400	4.7	2,710	880	1,830
Guilford	180,400	173,060	7,340	4.1	199,880	57,900	141,980
Halifax	22,670	20,740	1,930	8.5	17,740	6,130	11,610
Harnett	26,130	24,510	1,620	6.2	15,310	4,480	10,830
Haywood	21,530	19,900	1,630	7.6	14,640	4,900	9,740
Henderson	30,920	29,300	1,620	5.2	22,130	6,590	15,540
Hertford	9,750	9,020	730	7.5	8,600	2,600	6,000
Hoke	9,500	8,740	760	8.0	5,690	3,210	2,480
Hyde	2,300	2,050	250	10.9	1,300	270	1,030
Iredell	46,840	44,610	2,230	4.7	36,070	15,680	20,390
Jackson	12,190	11,090	1,100	9.0	8,610	990	7,620
Johnston	35,700	34,010	1,690	4.7	22,220	8,820	13,400
Jones	4,390	4,180	210	4.8	1,370	380	990
Lee	19,800	18,280	1,520	7.6	18,730	7,220	11,510
Lenoir	28,400	26,540	1,860	6.6	26,560	8,060	18,500

Labor Force and Employment, continued

County	By Place of Residence: Total Labor Force 1985	Employed 1985	Unemployed 1985	Rate of Unemployment 1985	By Place of Work: Total Non AG W&S 1985	Manufacturing 1985	Non-Manufacturing 1985
Lincoln	24,670	22,960	1,710	6.8%	13,170	6,870	6,300
McDowell	16,430	14,580	1,850	11.3	13,980	8,580	5,400
Macon	10,730	10,130	600	5.6	6,340	1,140	5,200
Madison	7,160	6,610	550	7.7	3,400	720	2,680
Martin	11,530	10,650	880	7.9	9,700	4,360	5,340
Mecklenburg	243,680	235,250	8,430	3.6	292,130	47,480	244,650
Mitchell	7,330	6,860	470	6.4	5,450	2,140	3,310
Montgomery	11,710	11,100	610	5.2	10,100	6,390	3,710
Moore	26,620	25,210	1,410	5.3	20,180	5,960	14,220
Nash	35,220	33,050	2,170	6.3	35,990	13,410	22,580
New Hanover	58,920	55,540	3,380	5.7	52,330	9,240	43,090
Northampton	7,970	7,380	590	7.4	4,230	1,220	3,010
Onslow	34,920	33,660	1,260	3.6	26,630	3,140	23,490
Orange	46,660	45,490	1,170	2.4	39,410	2,830	36,580
Pamlico	4,490	4,250	240	4.9	1,980	550	1,430
Pasquotank	12,010	11,470	540	4.6	10,670	1,250	9,420
Pender	10,960	10,150	810	7.4	4,090	550	3,540
Perquimans	3,510	3,360	150	4.3	1,430	410	1,020
Person	13,850	12,850	1,000	7.2	9,780	4,720	5,060
Pitt	49,250	47,070	2,180	4.5	39,990	8,560	31,430
Polk	5,990	5,710	280	4.7	3,450	1,140	2,310
Randolph	56,900	54,370	2,530	4.8	36,880	21,760	15,120
Richmond	20,100	18,640	1,460	7.3	15,100	5,990	9,110
Robeson	45,860	40,520	5,340	11.6	33,100	14,530	18,570
Rockingham	41,200	38,050	3,150	7.6	31,230	16,100	15,130
Rowan	54,210	51,500	2,710	4.8	37,250	15,320	21,930
Rutherford	28,250	26,080	2,170	7.7	21,160	10,680	10,480
Sampson	23,860	21,980	1,880	7.9	13,690	5,620	8,070
Scotland	15,000	13,700	1,300	8.7	14,670	7,670	7,000
Stanly	25,490	24,020	1,470	5.7	19,270	10,070	9,200
Stokes	17,820	16,850	970	5.0	4,700	1,450	3,250
Surry	30,290	28,250	2,040	6.7	28,690	15,090	13,600
Swain	5,200	4,600	600	11.6	4,670	1,140	3,530
Transylvania	10,930	10,310	620	5.7	9,240	4,030	5,210
Tyrrell	1,420	1,220	200	14.1	610	120	490
Union	40,740	38,800	1,940	4.6	26,790	11,050	15,740
Vance	17,370	15,940	1,430	8.2	16,760	5,800	10,960
Wake	210,570	205,500	5,070	2.5	206,240	27,430	178,810
Warren	7,060	6,560	500	7.1	3,320	1,170	2,150
Washington	5,520	5,150	370	6.3	2,920	550	2,370
Watauga	16,900	16,160	740	4.4	13,800	1,600	12,200
Wayne	41,860	39,310	2,550	6.1	34,500	8,460	26,040
Wilkes	31,720	30,380	1,340	4.2	22,910	9,560	13,350
Wilson	33,310	30,560	2,750	8.2	30,020	8,660	21,360
Yadkin	15,320	14,570	750	4.7	5,370	1,900	3,470
Yancey	7,920	7,470	450	5.7	3,320	1,590	1,730
Sum of Counties	3,118,690	2,950,910	167,780	5.4	2,625,360	828,940	1,796,420
North Carolina	3,121,000	2,953,000	168,000	5.4	2,645,500	827,400	1,818,100

POPULATION

County	Total 1985	Total 1986	Annual Net Migration Rate 1985	Annual Net Migration Rate 1986	Births 1985	Deaths 1985
Alamance	102,378	103,229	.4%	.7%	1,290	944
Alexander	26,671	26,814	.8	.3	324	176
Alleghany	9,709	9,722	-1.1	.2	102	114
Anson	26,294	26,324	.0	-.1	353	256
Ashe	23,421	23,251	.7	-.7	223	219
Avery	15,013	15,028	-.3	-.1	196	125
Beaufort	43,339	43,396	1.6	.0	595	471
Bertie	21,352	21,251	-.3	-.6	310	245
Bladen	30,789	30,826	-.3	.0	339	282
Brunswick	45,606	47,797	4.4	4.5	661	372
Buncombe	168,428	170,004	1.1	.8	2,054	1,714
Burke	75,652	75,990	.8	.3	862	631
Cabarrus	92,234	92,844	.5	.4	1,242	804
Caldwell	70,314	70,146	1.4	-.5	887	526
Camden	5,820	5,861	-1.2	.7	70	64
Carteret	48,801	50,414	3.2	3.0	737	445
Caswell	22,448	22,489	1.2	.0	258	189
Catawba	112,710	114,143	1.1	1.0	1,490	929
Chatham	35,409	36,015	.4	1.4	531	327
Cherokee	20,248	20,363	1.0	.5	211	190
Chowan	13,173	13,387	1.2	1.5	184	157
Clay	7,027	7,210	-.0	2.7	74	81
Cleveland	86,237	86,216	1.2	-.2	1,119	768
Columbus	52,138	52,292	-.1	.1	754	530
Craven	79,496	80,211	1.9	.2	1,605	538
Cumberland	255,442	254,943	-1.0	-1.0	5,483	1,434
Currituck	12,921	13,366	-.3	3.3	177	130
Dare	17,278	18,705	6.2	8.0	250	146
Davidson	118,590	119,094	.4	.2	1,598	961
Davie	27,713	28,415	2.9	2.4	284	227
Duplin	41,640	41,685	-.3	.0	574	453
Durham	161,703	165,839	1.0	2.2	2,449	1,426
Edgecombe	58,521	59,071	.6	.6	895	536
Forsyth	258,876	260,853	1.1	.5	3,463	2,140
Franklin	32,768	34,173	2.7	4.1	427	299
Gaston	171,992	171,784	1.1	-.4	2,421	1,483
Gates	9,396	9,557	1.9	1.5	141	109
Graham	7,190	7,173	-.8	-.4	92	66
Granville	36,702	37,696	.8	2.5	507	336
Greene	16,543	16,586	-.2	.0	240	151
Guilford	326,989	329,862	.2	.6	4,315	2,802
Halifax	55,963	56,030	-.4	-.1	836	607
Harnett	63,109	64,009	.9	1.0	1,103	506
Haywood	47,922	48,469	.6	1.1	519	497
Henderson	66,240	67,222	2.0	1.4	806	741
Hertford	23,940	24,046	.3	.3	340	254
Hoke	22,583	23,135	.6	2.0	332	147
Hyde	5,971	5,909	-.1	-1.1	68	61
Iredell	87,389	88,429	.7	1.0	1,099	773
Jackson	26,996	26,577	-.2	-1.7	286	217
Johnston	76,858	78,191	2.1	1.5	1,003	694
Jones	9,789	9,814	-.4	-.1	154	92
Lee	40,622	41,408	2.7	1.7	640	414
Lenoir	60,554	60,220	-.6	-.7	783	620

Population, continued

County	Total 1985	Total 1986	Annual Net Migration Rate 1985	Annual Net Migration Rate 1986	Births 1985	Deaths 1985
Lincoln	45,683	46,278	2.1%	1.1%	565	391
McDowell	36,303	36,220	-.3	-.4	452	317
Macon	23,090	23,085	1.4	.0	242	249
Madison	17,209	17,359	.3	.9	168	178
Martin	26,678	26,719	-.5	.0	365	283
Mecklenburg	443,255	453,107	1.4	1.8	6,840	3,204
Mitchell	14,570	14,541	.7	-.3	193	151
Montgomery	23,805	23,852	.1	.0	315	224
Moore	54,871	56,009	1.3	2.0	687	568
Nash	70,864	71,241	.6	.3	1,054	701
New Hanover	112,276	114,656	1.3	1.9	1,462	992
Northampton	22,377	22,497	-.0	.5	291	259
Onslow	122,706	125,134	-.2	.8	3,421	519
Orange	82,559	84,729	1.8	2.3	997	508
Pamlico	11,007	11,053	1.5	.3	140	104
Pasquotank	29,387	29,860	.4	1.3	446	262
Pender	24,431	25,199	2.1	2.9	325	224
Perquimans	10,332	10,534	3.5	1.8	131	102
Person	30,273	30,648	.3	1.1	351	250
Pitt	95,932	97,406	.4	1.2	1,395	789
Polk	14,425	14,486	.6	.6	130	173
Randolph	97,355	99,070	.6	1.5	1,306	736
Richmond	46,171	46,227	1.1	-.0	584	449
Robeson	106,112	106,094	-.2	-.4	1,721	933
Rockingham	85,480	85,516	-.0	-.2	1,156	778
Rowan	103,570	104,523	1.7	.8	1,344	1,022
Rutherford	57,014	56,880	.5	-.5	742	491
Sampson	50,405	50,321	-.2	-.2	601	521
Scotland	33,642	33,735	-.9	.0	514	309
Stanly	50,246	50,276	.3	-.2	671	435
Stokes	35,392	35,610	.9	.4	413	280
Surry	60,936	61,546	.4	.9	711	559
Swain	10,727	10,938	-.2	1.9	158	143
Transylvania	25,603	26,132	2.3	1.9	277	208
Tyrrell	4,129	4,088	.1	-1.2	59	45
Union	78,187	79,832	1.4	1.7	1,126	550
Vance	38,337	38,740	1.0	.9	577	423
Wake	354,201	366,004	3.9	2.9	5,135	2,276
Warren	16,436	16,452	-.2	-.1	242	192
Washington	14,556	14,541	-.0	-.4	215	141
Watauga	34,226	34,479	.2	.5	365	203
Wayne	98,781	97,410	-.6	-1.7	1,603	889
Wilkes	60,839	60,727	.1	-.4	744	479
Wilson	64,425	64,564	-.7	.0	892	649
Yadkin	29,382	29,643	.1	.8	336	292
Yancey	15,624	15,843	1.2	1.3	173	148
Sum of Counties	6,260,716	6,331,288	.9	.8	89,391	53,018
North Carolina	6,260,716	6,331,288	.9	.8	89,391	53,018

PUBLIC ASSISTANCE RECIPIENTS

County	AFDC 1984-85	AFDC 1985-86	SSI and Other 1984-85
Alamance	1,341	1,350	2,052
Alexander	155	173	393
Alleghany	144	147	381
Anson	911	986	910
Ashe	351	390	944
Avery	159	153	517
Beaufort	1,039	1,044	1,503
Bertie	1,047	1,177	1,216
Bladen	1,600	1,783	1,304
Brunswick	1,167	1,457	1,060
Buncombe	2,263	2,513	3,560
Burke	1,007	1,135	1,553
Cabarrus	1,183	1,400	1,431
Caldwell	972	1,108	1,058
Camden	124	142	118
Carteret	512	567	720
Caswell	681	628	771
Catawba	1,347	1,473	1,276
Chatham	462	494	674
Cherokee	272	345	828
Chowan	421	476	440
Clay	72	88	299
Cleveland	2,690	3,014	2,067
Columbus	2,684	2,859	2,630
Craven	2,091	2,280	1,877
Cumberland	10,278	10,828	4,104
Currituck	150	149	212
Dare	121	135	136
Davidson	1,586	1,710	1,428
Davie	229	263	494
Duplin	1,467	1,588	1,741
Durham	4,042	3,974	3,229
Edgecombe	3,757	3,844	2,116
Forsyth	7,597	7,529	4,109
Franklin	952	981	1,275
Gaston	4,640	5,290	2,713
Gates	313	342	331
Graham	151	168	284
Granville	861	818	1,383
Greene	825	888	408
Guilford	6,962	7,046	4,644
Halifax	4,852	5,025	2,928
Harnett	2,138	2,292	1,762
Haywood	850	998	1,207
Henderson	850	975	1,110
Hertford	1,109	1,308	1,037
Hoke	1,284	1,379	615
Hyde	222	212	279
Iredell	1,589	1,828	1,346
Jackson	362	383	713
Johnston	1,752	1,770	2,882
Jones	445	471	383
Lee	968	1,033	971
Lenoir	2,483	2,806	2,496
Lincoln	721	792	574
McDowell	562	644	879
Macon	102	152	647
Madison	381	420	872
Martin	1,125	1,126	1,063
Mecklenburg	12,567	12,799	5,599
Mitchell	178	222	661
Montgomery	488	565	673
Moore	711	744	1,134
Nash	2,325	2,325	2,132
New Hanover	3,721	4,119	2,209
Northampton	1,888	1,943	1,218
Onslow	1,507	1,705	1,226
Orange	810	779	816
Pamlico	367	415	321
Pasquotank	1,354	1,480	710
Pender	950	1,013	851
Perquimans	513	541	344
Person	904	894	919
Pitt	4,404	4,884	3,247
Polk	115	119	249
Randolph	547	703	1,241
Richmond	1,267	1,351	1,450
Robeson	6,667	6,959	4,709
Rockingham	2,007	2,080	2,091
Rowan	1,482	1,635	1,388
Rutherford	1,295	1,424	1,546
Sampson	1,757	1,930	1,905
Scotland	2,490	2,717	1,305
Stanly	572	623	680
Stokes	434	488	575
Surry	747	845	1,702
Swain	391	391	481
Transylvania	337	391	437
Tyrrell	261	259	201
Union	1,653	1,629	935
Vance	1,965	1,960	1,543
Wake	5,239	5,379	5,304
Warren	1,036	1,052	904
Washington	945	1,023	480
Watauga	340	375	601
Wayne	4,454	4,665	3,598
Wilkes	658	664	1,749
Wilson	3,231	3,542	2,291
Yadkin	276	255	715
Yancey	230	249	679
Sum of Counties	163,504	173,485	140,772
North Carolina	163,500	173,485	140,768

Multi-County Planning Regions and Metropolitan Areas Profiles

N. C. Multi-County Planning Regions

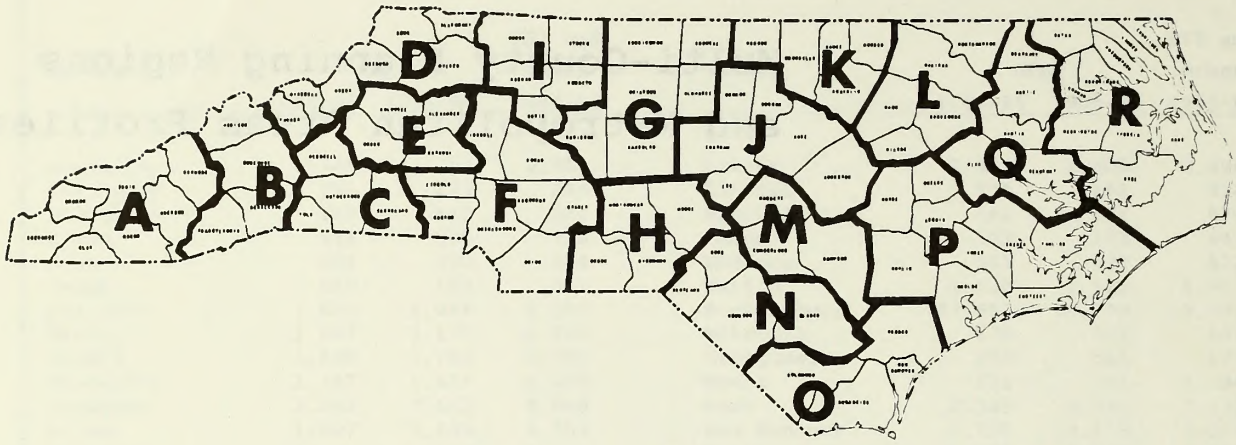

N. C. Metropolitan Statistical Areas

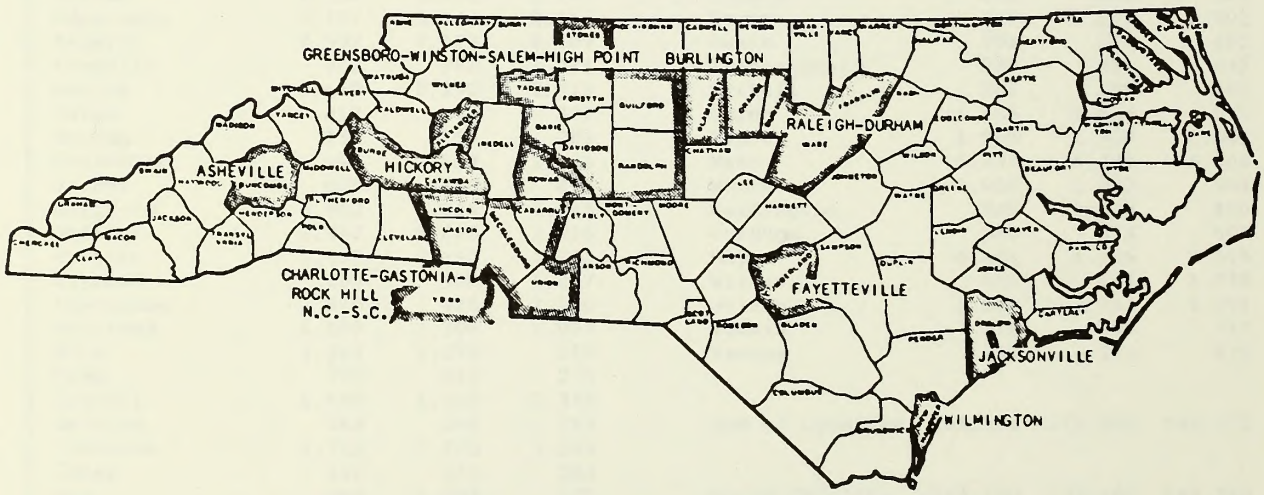

AGRICULTURE

Areas	Acres of Harvested Cropland 1985	Estimated Farm Income 1985
Regions		
Region A	38,700	$68,725
Region B	70,200	99,435
Region C	98,500	61,447
Region D	93,600	228,031
Region E	82,000	96,638
Region F	475,400	434,889
Region G	259,900	222,572
Region H	122,200	174,347
Region I	160,200	160,588
Region J	297,000	300,993
Region K	196,600	156,759
Region L	539,600	408,873
Region M	329,400	232,066
Region N	391,300	182,469
Region O	194,800	125,084
Region P	696,100	634,852
Region Q	525,000	329,967
Region R	559,500	222,860
Regional Sum	5,130,000	4,140,595
MSA's		
Asheville	22,900	33,428
Burlington	39,200	37,420
Charlotte-Gastonia	321,700	329,847
Fayetteville	70,900	37,775
Greensboro-Winston Salem-High Point	278,800	232,764
Hickory	65,600	82,569
Jacksonville	51,000	29,890
Raleigh-Durham	170,000	149,424
Wilmington	5,000	3,285
Metropolitan	1,025,100	936,402
Nonmetropolitan	4,104,900	3,204,193
North Carolina	5,130,000	4,140,595

BUSINESS AND INDUSTRY

Areas	Gross Retail Sales (000's) 1984-85	Gross Retail Sales (000's) 1985-86	Gross Sales and Use Tax (000's) 1984-85	Gross Sales and Use Tax (000's) 1985-86
Regions				
Region A	$825,254	$880,540	$18,436	$20,059
Region B	2,140,774	2,207,042	47,813	50,169
Region C	1,093,206	1,180,833	21,606	23,264
Region D	934,417	999,980	21,350	22,756
Region E	1,892,179	2,067,909	40,837	43,969
Region F	10,812,279	11,619,686	218,657	237,314
Region G	6,463,093	6,946,551	134,040	143,431
Region H	748,078	797,946	16,521	17,716
Region I	3,487,372	3,758,797	80,708	87,198
Region J	6,833,932	7,525,713	165,787	183,349
Region K	718,460	774,925	14,847	16,162
Region L	1,890,123	2,032,121	39,736	42,255
Region M	2,132,468	2,296,152	47,439	51,505
Region N	878,545	909,432	18,176	18,809
Region O	1,899,519	2,045,635	42,795	45,469
Region P	2,832,692	2,991,930	62,158	66,848
Region Q	1,381,632	1,455,965	30,707	31,629
Region R	814,041	858,917	17,639	19,261
Regional Sum	47,778,064	51,350,074	1,039,252	1,121,163
MSA's				
Asheville	1,464,880	1,479,310	33,306	34,237
Burlington	871,629	912,923	18,558	19,733
Charlotte-Gastonia	9,783,331	10,531,476	199,258	216,099
Fayetteville	1,560,875	1,708,189	36,170	39,540
Greensboro-Winston Salem-High Point	8,160,551	8,829,416	176,524	190,055
Hickory	1,531,564	1,680,189	33,481	36,103
Jacksonville	568,385	616,579	13,179	14,485
Raleigh-Durham	5,941,709	6,575,818	146,985	163,457
Wilmington	1,268,450	1,378,448	28,047	29,383
Metropolitan	31,151,374	33,712,348	685,508	743,092
Nonmetropolitan	16,626,690	17,637,726	353,744	378,071
North Carolina	51,310,791	55,103,101	1,197,014	1,430,009

CRIME AND CORRECTIONS

Areas	Prison Admissions 1985	Prison Admissions 1986	Parole Population 1985	Parole Population 1986	Probation Population 1985	Probation Population 1986	Youth School Admissions 1985	Youth School Admissions 1986
Regions								
Region A	144	184	35	43	1,262	1,302	1	5
Region B	482	453	111	140	1,546	1,656	11	12
Region C	402	436	99	111	1,152	1,103	15	14
Region D	249	261	76	69	1,361	1,336	9	21
Region E	526	552	117	118	2,069	2,128	35	24
Region F	2,233	2,395	563	582	9,570	10,234	92	105
Region G	2,174	2,083	392	431	6,240	5,530	97	93
Region H	418	546	112	99	1,488	1,573	14	18
Region I	1,066	1,151	239	262	3,163	4,209	53	39
Region J	1,909	2,172	412	455	7,620	8,083	81	93
Region K	406	393	68	92	1,480	1,513	28	32
Region L	529	544	137	146	2,034	2,341	53	47
Region M	841	821	178	167	3,357	3,348	60	37
Region N	656	743	155	166	2,932	3,002	34	55
Region O	698	637	156	167	2,447	2,377	31	32
Region P	1,114	1,129	206	212	4,340	4,577	64	66
Region Q	670	709	137	140	2,179	2,290	21	32
Region R	344	306	54	56	864	992	20	24
Regional Sum	14,861	15,515	3,247	3,456	55,104	57,594	719	749
MSA's								
Asheville	301	277	67	89	893	931	4	5
Burlington	519	528	48	51	1,241	1,236	13	19
Charlotte-Gastonia	1,882	2,076	515	539	8,036	8,665	85	92
Fayetteville	539	513	123	111	2,298	2,226	47	31
Greensboro-Winston Salem-High Point	1,999	1,928	497	524	6,834	7,155	117	101
Hickory	390	440	77	85	1,666	1,705	30	19
Jacksonville	211	308	25	45	876	961	13	15
Raleigh-Durham	1,582	1,837	351	388	6,616	7,044	70	80
Wilmington	404	426	111	107	1,149	1,098	24	23
Metropolitan	7,827	8,333	1,814	1,939	29,609	31,021	403	385
Nonmetropolitan	7,034	7,182	1,433	1,517	25,495	26,573	316	364
North Carolina	15,365	16,547	3,644	3,827	55,128	57,612	719	749

EDUCATION

Areas	Public Schools: Final Enrollment 1985-86	Public Schools: First Month A.D.M. 1985-86	Community College Enrollment 1985-86	Undergraduate Higher Education Fall Enrollment: Public 1985-86	Undergraduate Higher Education Fall Enrollment: Private 1985-86
Regions					
Region A	24,177	23,204	6,669	2,064	249
Region B	45,338	43,574	10,728	4,131	1,154
Region C	36,188	35,144	10,861	1,739	767
Region D	29,762	28,959	10,091	2,100	527
Region E	51,578	50,204	16,615	2,400	1,186
Region F	191,722	184,973	47,024	14,184	5,210
Region G	132,629	128,669	32,002	11,371	3,648
Region H	27,862	27,112	8,394	1,403	557
Region I	68,522	66,192	17,538	6,030	2,120
Region J	125,720	120,297	26,376	16,402	3,666
Region K	29,443	28,565	5,661	1,570	574
Region L	54,061	52,194	12,957	3,107	1,612
Region M	68,423	64,669	18,786	4,975	2,154
Region N	44,239	42,920	7,378	2,821	549
Region O	44,900	43,169	14,095	4,021	530
Region P	85,439	80,996	27,397	4,997	1,363
Region Q	39,832	38,533	9,647	3,576	670
Region R	22,654	21,513	4,748	1,772	342
Regional Sum	1,122,489	1,080,887	286,967	88,663	26,878
MSA's					
Asheville	27,630	26,498	6,124	2,907	588
Burlington	17,613	17,113	5,253	1,420	884
Charlotte-Gastonia	166,646	160,580	40,128	12,887	4,649
Fayetteville	46,599	43,532	12,660	3,911	1,579
Greensboro-Winston Salem-High Point	152,391	147,379	36,293	14,524	4,470
Hickory	38,659	37,632	12,279	1,933	967
Jacksonville	17,478	15,802	7,973	998	188
Raleigh-Durham	103,051	98,286	19,080	15,030	3,172
Wilmington	20,057	19,221	5,038	2,741	304
Metropolitan	590,124	566,043	144,828	56,351	16,801
Nonmetropolitan	532,365	514,844	142,139	32,312	10,077
North Carolina	1,122,489	1,080,887	286,967	88,663	26,935

GOVERNMENT

Areas	Registered Voters: Total 1985	Total 1986	Democrats 1985	Democrats 1986	Republicans 1985	Republicans 1986	Property Tax Levies (000's) 1985	Property Tax Levies (000's) 1986
Regions								
Region A	77,640	84,910	52,132	54,945	22,327	26,269	$21,725	$22,787
Region B	147,246	151,122	91,458	89,566	48,317	53,414	61,184	68,035
Region C	85,268	91,757	60,880	66,429	21,117	21,888	33,087	35,114
Region D	102,520	108,603	47,477	49,042	50,370	54,581	25,121	28,944
Region E	133,788	138,431	72,264	73,327	52,423	55,878	52,931	56,202
Region F	522,996	539,880	329,016	335,758	168,592	177,665	319,413	344,851
Region G	369,967	381,737	237,790	242,905	114,547	120,566	189,696	215,650
Region H	70,351	73,221	51,807	52,975	16,612	18,039	27,945	30,563
Region I	207,601	214,348	125,003	127,151	72,365	76,535	115,345	119,562
Region J	381,811	397,462	279,387	287,333	81,877	88,429	237,460	265,856
Region K	72,235	75,391	65,867	68,449	5,583	6,087	26,282	29,173
Region L	132,172	133,072	113,676	114,327	16,640	16,968	55,024	59,909
Region M	129,853	132,648	97,344	98,626	28,343	29,760	62,093	63,503
Region N	82,259	85,782	75,155	78,117	5,714	6,160	31,365	34,329
Region O	115,646	121,143	87,352	90,214	25,317	27,777	63,996	70,394
Region P	184,005	188,986	146,229	148,082	32,812	35,585	72,768	78,338
Region Q	102,013	100,942	82,671	84,396	16,648	14,359	42,698	46,933
Region R	59,061	61,555	51,310	52,894	5,994	6,766	30,343	33,618
Regional Sum	2,976,432	3,080,990	2,066,818	2,114,536	785,598	836,726	1,468,476	1,603,761
MSA's								
Asheville	86,523	89,722	57,179	58,442	25,094	26,769	41,357	46,346
Burlington	50,108	51,476	35,785	36,201	11,719	12,638	24,097	26,441
Charlotte-Gastonia	454,710	469,715	285,959	291,904	146,351	154,383	293,672	318,198
Fayetteville	77,062	78,314	58,704	59,136	14,937	15,660	43,218	43,931
Greensboro-Winston Salem-High Point	449,013	464,795	269,035	275,175	157,335	165,979	247,568	273,742
Hickory	102,385	105,628	55,580	56,271	39,926	42,418	40,475	42,464
Jacksonville	29,688	30,720	22,605	23,106	5,730	6,223	13,474	14,567
Raleigh-Durham	325,542	340,262	236,391	244,023	70,256	76,261	213,350	239,745
Wilmington	52,745	54,321	35,945	36,385	14,968	16,052	35,995	39,904
Metropolitan	1,627,776	1,684,953	1,057,183	1,080,643	486,316	516,383	953,206	1,045,338
Nonmetropolitan	1,348,656	1,396,037	1,009,635	1,033,893	299,282	320,343	515,270	558,423
North Carolina	2,976,432	3,080,990	2,066,818	2,114,536	785,598	836,726	1,468,470	1,603,758

HEALTH

Areas	Active Primary Care Physicians 1985	Active Primary Care Physicians 1986	Hospital Beds 1985	Infant Deaths 1985
Regions				
Region A	90	98	648	19
Region B	194	214	1,263	28
Region C	91	92	766	27
Region D	102	99	707	18
Region E	155	158	1,050	42
Region F	567	599	4,368	173
Region G	384	393	2,411	102
Region H	65	79	815	24
Region I	314	345	2,150	64
Region J	804	954	3,558	148
Region K	58	72	367	39
Region L	135	128	1,014	73
Region M	141	184	949	64
Region N	81	82	630	39
Region O	133	144	949	33
Region P	204	242	1,343	120
Region Q	142	180	982	36
Region R	56	63	382	21
Regional Sum	3,716	4,126	24,352	1,070
MSA's				
Asheville	131	139	823	18
Burlington	57	64	329	10
Charlotte-Gastonia	501	536	3,784	158
Fayetteville	93	132	603	51
Greensboro-Winston Salem-High Point	578	611	3,650	140
Hickory	120	122	885	32
Jacksonville	26	40	150	36
Raleigh-Durham	743	894	3,264	124
Wilmington	86	88	626	13
Metropolitan	2,335	2,626	14,114	582
Nonmetropolitan	1,381	1,500	10,238	488
North Carolina	3,716	4,126	30,321	1,070

HIGHWAYS

Areas	Auto & Truck Registration 1985	Auto & Truck Registration 1986	Accidents 1985	Accidents 1986	Persons Injured 1985	Persons Injured 1986	Persons Killed 1985	Persons Killed 1986
Regions								
Region A	97,947	106,820	2,301	2,492	1,580	1,668	28	40
Region B	197,044	213,362	6,595	6,818	4,123	4,397	44	48
Region C	130,769	138,262	4,056	4,364	2,803	3,103	48	58
Region D	120,267	127,533	3,309	3,744	2,128	2,213	30	44
Region E	206,381	222,293	7,012	7,432	4,638	4,868	75	66
Region F	764,261	824,157	30,626	33,063	21,250	22,759	201	225
Region G	539,243	571,919	18,785	19,837	13,769	14,478	176	183
Region H	96,004	104,055	2,834	3,011	2,239	2,393	50	41
Region I	300,500	323,005	9,835	10,495	6,525	7,159	66	84
Region J	546,468	596,425	22,443	24,230	13,840	15,293	190	200
Region K	97,067	105,208	2,784	3,225	1,936	2,221	38	58
Region L	170,900	183,073	5,594	6,252	4,294	4,539	97	91
Region M	207,038	222,371	8,396	8,590	6,220	6,652	99	104
Region N	105,667	114,139	3,282	3,899	2,650	3,103	58	81
Region O	154,132	167,245	5,847	6,417	4,688	5,117	66	80
Region P	286,840	308,757	9,994	11,005	7,167	8,038	120	126
Region Q	131,598	141,434	4,408	4,685	3,159	3,375	58	69
Region R	80,784	88,115	2,316	2,657	1,760	1,815	38	47
Regional Sum	4,232,910	4,558,173	150,417	162,216	104,769	113,191	1,482	1,645
MSA's								
Asheville	117,976	128,222	4,254	4,286	2,782	2,880	21	30
Burlington	76,456	82,092	2,394	2,411	1,861	1,863	23	15
Charlotte-Gastonia	663,625	716,115	27,688	30,040	19,376	20,687	166	203
Fayetteville	136,285	146,281	6,118	6,065	4,468	4,446	54	42
Greensboro-Winston Salem-High Point	644,431	686,521	22,774	24,218	16,191	17,299	169	198
Hickory	156,407	169,037	5,325	5,709	3,474	3,699	61	52
Jacksonville	58,701	63,847	2,906	2,940	1,990	2,009	30	38
Raleigh-Durham	459,167	502,512	19,542	21,069	11,842	12,976	124	130
Wilmington	74,767	81,225	3,361	3,615	2,593	2,750	23	16
Metropolitan	2,387,815	2,575,852	94,362	100,353	64,577	68,609	671	724
Nonmetropolitan	1,845,095	1,982,321	56,055	61,863	40,192	44,582	811	921
North Carolina	4,232,910	4,558,173	150,417	162,216	104,769	113,191	1,482	1,645

HIGHWAYS

Highway Mileage

Areas	Primary 1986	Secondary 1986	Paved 1986	Unpaved 1986
Regions				
Region A	618.40	2,561.60	1,914.59	1,265.41
Region B	574.39	2,525.23	2,016.46	1,083.16
Region C	512.09	2,761.43	2,406.64	866.88
Region D	699.88	3,429.45	2,287.69	1,841.64
Region E	456.59	2,604.04	2,292.13	768.50
Region F	1,339.65	7,183.82	7,193.12	1,330.35
Region G	1,226.73	6,184.56	5,775.98	1,635.31
Region H	553.94	2,746.10	2,814.83	485.21
Region I	691.66	3,753.09	3,230.25	1,214.50
Region J	1,036.94	5,310.93	5,064.40	1,283.47
Region K	550.76	2,808.51	2,421.89	937.38
Region L	989.59	2,953.50	3,395.21	547.88
Region M	650.12	3,103.13	3,170.92	582.33
Region N	769.47	2,847.62	3,107.57	509.52
Region O	750.41	2,356.06	2,554.05	552.42
Region P	1,187.20	4,625.35	4,802.72	1,009.83
Region Q	834.13	2,724.84	2,662.24	896.73
Region R	686.87	1,974.05	2,054.19	606.73
Regional Sum	14,128.82	62,453.31	59,164.88	17,417.25
MSA's				
Asheville	241.25	993.18	904.80	329.63
Burlington	155.83	768.51	777.06	147.28
Charlotte-Gastonia	993.66	5,272.03	5,371.68	894.01
Fayetteville	221.55	1,049.12	1,089.78	180.89
Greensboro-Winston Salem-High Point	1,242.07	6,779.11	6,197.27	1,823.91
Hickory	331.57	2,037.84	1,853.24	516.17
Jacksonville	160.77	555.79	619.69	96.87
Raleigh-Durham	668.57	3,427.18	3,274.96	820.79
Wilmington	90.57	326.59	403.47	13.69
Metropolitan	4,105.84	21,209.35	20,491.95	4,823.24
Nonmetropolitan	10,022.98	41,243.96	38,672.93	12,594.01
North Carolina	14,128.82	62,453.31	59,164.88	17,417.25

LABOR FORCE AND EMPLOYMENT

Areas	By Place of Residence: Total Labor Force 1985	Employed 1985	Unemployed 1985	Rate of Unemployment 1985	By Place of Work: Total Non AG W&S 1985	Manufacturing 1985	Non-Manufacturing 1985
Regions							
Region A	62,850	57,480	5,370	8.5%	43,510	11,770	31,740
Region B	134,110	127,120	6,990	5.2	110,270	32,240	78,030
Region C	91,290	84,030	7,260	8.0	70,430	34,200	36,230
Region D	87,220	82,540	4,680	5.4	59,440	19,550	39,890
Region E	156,770	148,960	7,810	5.0	141,640	77,540	64,100
Region F	582,440	553,520	28,920	5.0	531,770	161,310	370,460
Region G	415,000	394,040	20,960	5.1	360,950	140,780	220,170
Region H	70,270	65,920	4,350	6.2	53,310	22,420	30,890
Region I	216,040	206,130	9,910	4.6	184,830	65,220	119,610
Region J	424,220	411,240	12,980	3.1	400,010	78,700	321,310
Region K	74,720	69,430	5,290	7.1	49,630	18,910	30,720
Region L	127,470	117,890	9,580	7.5	107,340	35,830	71,510
Region M	136,950	128,660	8,290	6.1	103,490	21,670	81,820
Region N	83,010	74,280	8,730	10.5	61,140	28,520	32,620
Region O	110,500	102,720	7,780	7.0	86,540	18,530	68,010
Region P	191,260	180,810	10,450	5.5	146,380	31,780	114,600
Region Q	99,430	93,760	5,670	5.7	81,880	25,440	56,440
Region R	55,140	52,380	2,760	5.0	32,800	4,530	28,270
Regional Sum	3,118,690	2,950,910	167,780	5.4	2,625,360	828,940	1,796,420
MSA's							
Asheville	85,100	80,900	4,200	4.9	75,500	20,900	54,600
Burlington	59,490	56,480	3,010	5.1	47,820	20,520	27,300
Charlotte-Gastonia	510,110	484,890	25,220	4.9	476,430	135,560	340,870
Fayetteville	86,960	82,170	4,790	5.5	74,490	11,570	62,920
Greensboro-Winston Salem-High Point	489,970	468,010	21,960	4.5	435,360	153,230	282,130
Hickory	119,770	114,270	5,500	4.6	113,830	61,050	52,780
Jacksonville	34,920	33,660	1,260	3.6	26,630	3,140	23,490
Raleigh-Durham	366,610	356,490	10,120	2.8	353,940	59,170	294,770
Wilmington	58,920	55,540	3,380	5.7	52,330	9,240	43,090
Metropolitan	1,811,850	1,732,410	79,440	4.4	1,656,330	474,380	1,181,950
Nonmetropolitan	1,306,840	1,218,500	88,340	6.8	969,030	354,560	614,470
North Carolina	3,121,000	2,953,000	168,000	5.4	2,645,500	827,400	1,818,100

POPULATION

Areas	Total 1985	Total 1986	Annual Net Migration Rate 1985	Annual Net Migration Rate 1986	Births 1985	Deaths 1985
Regions						
Region A	143,200	143,815	.5%	.4%	1,582	1,443
Region B	277,480	280,717	1.4	1.1	3,305	2,841
Region C	193,979	193,802	.7	-.3	2,443	1,749
Region D	173,402	173,591	.2	-.1	1,996	1,439
Region E	285,347	287,093	1.1	.4	3,563	2,262
Region F	1,072,556	1,087,073	1.2	1.0	15,308	8,662
Region G	753,240	759,260	.3	.6	9,923	6,410
Region H	151,141	152,412	.8	.7	1,939	1,497
Region I	412,299	416,067	1.0	.7	5,207	3,498
Region J	751,352	772,186	2.6	2.4	10,755	5,645
Region K	154,516	157,709	1.1	1.9	2,104	1,500
Region L	272,150	273,403	.0	.3	3,968	2,752
Region M	368,956	369,273	-.6	-.6	7,187	2,461
Region N	193,126	193,790	-.2	.0	2,906	1,671
Region O	234,451	239,944	1.7	2.1	3,202	2,118
Region P	489,317	492,527	.4	.1	9,257	3,811
Region Q	211,241	212,818	.5	.5	3,005	2,042
Region R	122,963	125,808	1.4	2.1	1,741	1,217
Regional Sum	6,260,716	6,331,288	.9	.8	89,391	53,018
MSA's						
Asheville	168,428	170,004	1.1	.8	2,054	1,714
Burlington	102,378	103,229	.4	.7	1,290	944
Charlotte-Gastonia	934,921	948,368	1.3	1.1	13,538	7,454
Fayetteville	255,442	254,943	-1.0	-1.0	5,483	1,434
Greensboro-Winston Salem-High Point	894,297	902,547	.6	.7	11,715	7,438
Hickory	215,033	216,947	1.0	.7	2,676	1,736
Jacksonville	122,706	125,134	-.2	.8	3,421	519
Raleigh-Durham	631,231	650,745	2.8	2.7	9,008	4,509
Wilmington	112,276	114,656	1.3	1.9	1,462	992
Metropolitan	3,436,712	3,486,573	1.1	1.1	50,647	26,740
Nonmetropolitan	2,824,004	2,844,715	.7	.5	38,744	26,278
North Carolina	6,260,716	6,331,288	.9	.8	89,391	53,018

PUBLIC ASSISTANCE RECIPIENTS

Areas	AFDC 1984-85	AFDC 1985-86	SSI and Other 1984-85
Regions			
Region A	2,200	2,525	4,459
Region B	3,831	4,299	5,979
Region C	4,662	5,201	4,741
Region D	2,060	2,200	5,532
Region E	3,481	3,889	4,280
Region F	24,407	25,996	14,666
Region G	13,124	13,517	12,227
Region H	3,377	3,646	4,167
Region I	9,283	9,380	7,595
Region J	13,273	13,429	13,876
Region K	5,718	5,705	6,024
Region L	16,053	16,679	10,685
Region M	14,173	15,050	7,771
Region N	12,041	12,838	7,933
Region O	8,522	9,448	6,750
Region P	14,151	15,385	12,770
Region Q	8,724	9,539	8,066
Region R	4,424	4,759	3,251
Regional Sum	163,504	173,485	140,772
MSA's			
Asheville	2,263	2,513	3,560
Burlington	1,341	1,350	2,052
Charlotte-Gastonia	22,246	23,545	12,640
Fayetteville	10,278	10,828	4,104
Greensboro-Winston Salem-High Point	17,631	17,994	13,206
Hickory	2,509	2,781	3,222
Jacksonville	1,507	1,705	1,226
Raleigh-Durham	11,043	11,113	10,624
Wilmington	3,721	4,119	2,209
Metropolitan	72,539	75,948	52,843
Nonmetropolitan	90,965	97,537	87,929
North Carolina	163,500	173,485	140,768

Graphic Summary

FARM INCOME
PERCENT CHANGE, 1979-80 TO 1985-86
NORTH CAROLINA

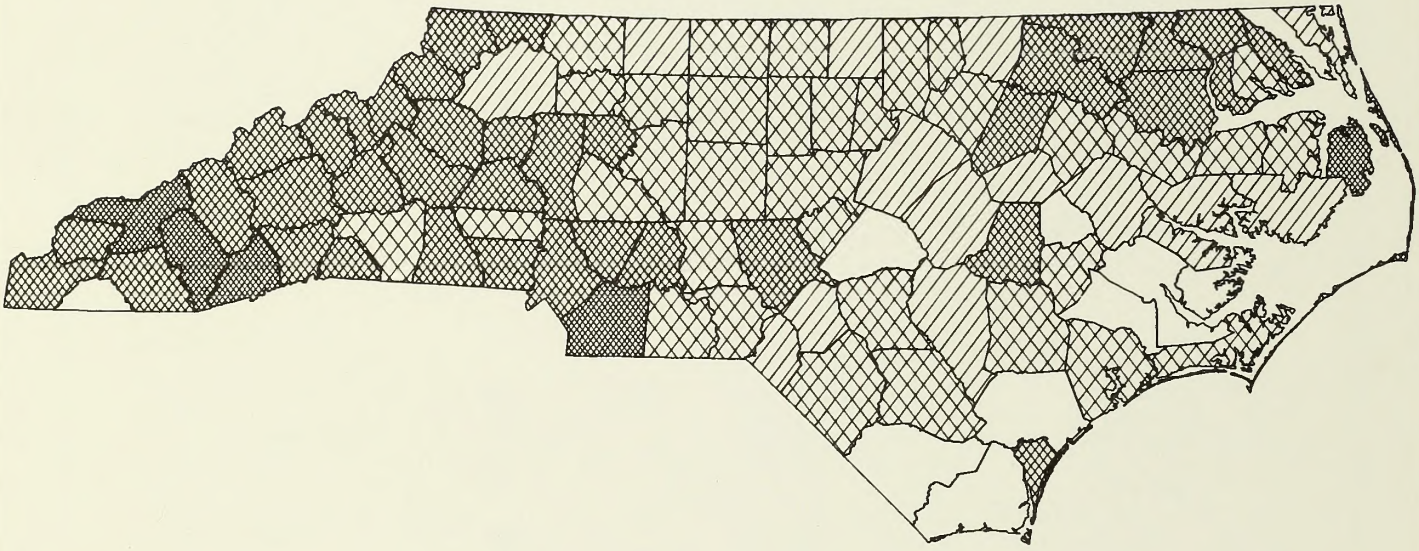

PERCENT CHANGE

- 100% AND OVER
- 25% THRU 99.99%
- 0% THRU 24.99%
- −10% THRU −0.01%
- BELOW −10%

OFFICE OF STATE BUDGET AND MANAGEMENT

RETAIL SALES PER CAPITA
NORTH CAROLINA, 1985-86

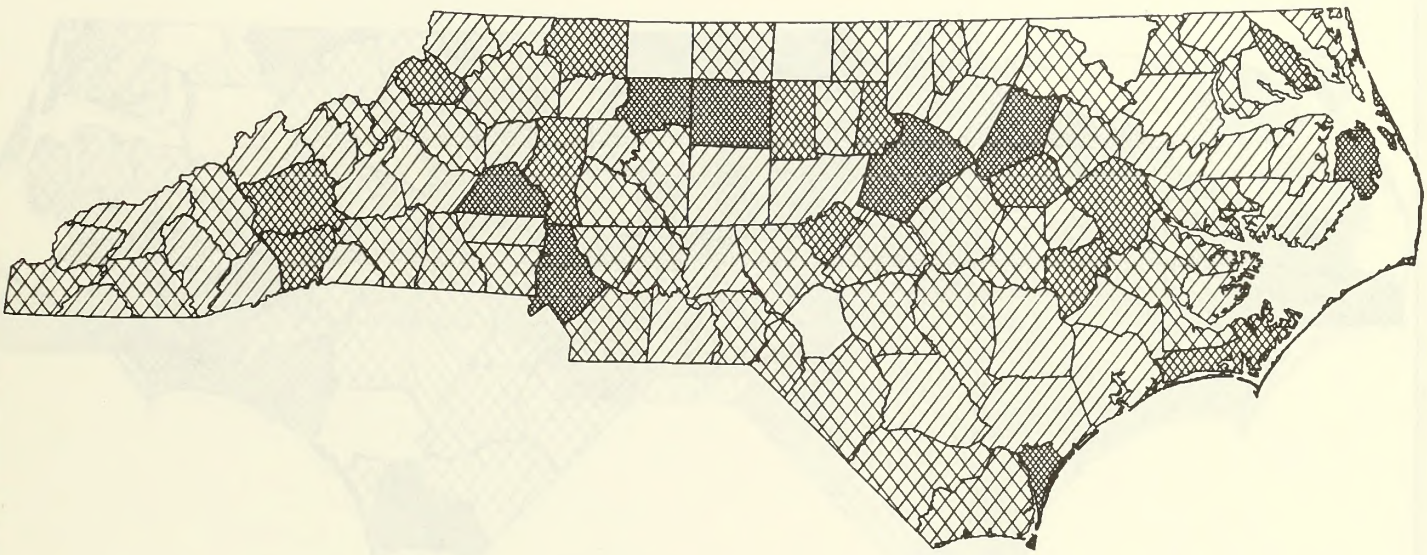

PER CAPITA

- $10,000 AND OVER
- $7,500 – $9,999
- $5,000 – $7,499
- $2,500 – $4,999
- BELOW $2,500

OFFICE OF STATE BUDGET AND MANAGEMENT

PRISON ADMISSIONS, COUNTY OF CONVICTION
PERCENT CHANGE, 1980 TO 1986
NORTH CAROLINA

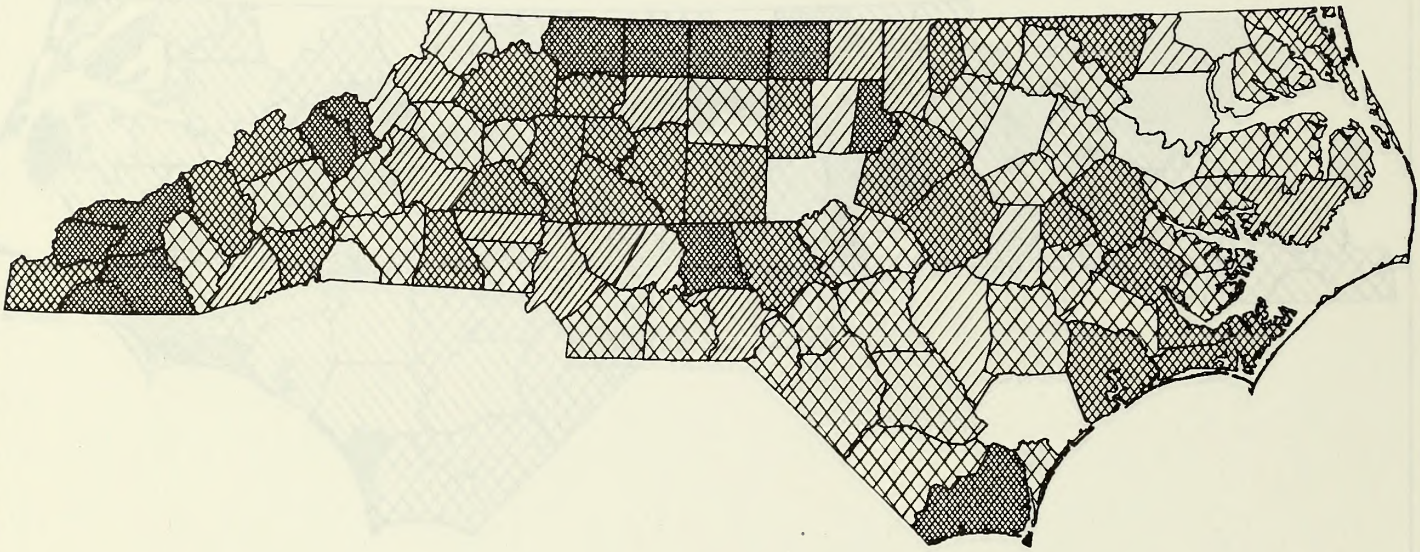

PERCENT CHANGE

- 100% AND OVER
- 50% THRU 99.9%
- 40% THRU 49.9%
- 0% THRU 39.9%
- −10% THRU −0.1%
- BELOW −10%

OFFICE OF STATE BUDGET AND MANAGEMENT

PUBLIC SCHOOLS
FIRST MONTH AVERAGE DAILY MEMBERSHIP
PERCENT CHANGE, 1980-81 TO 1985-86
NORTH CAROLINA

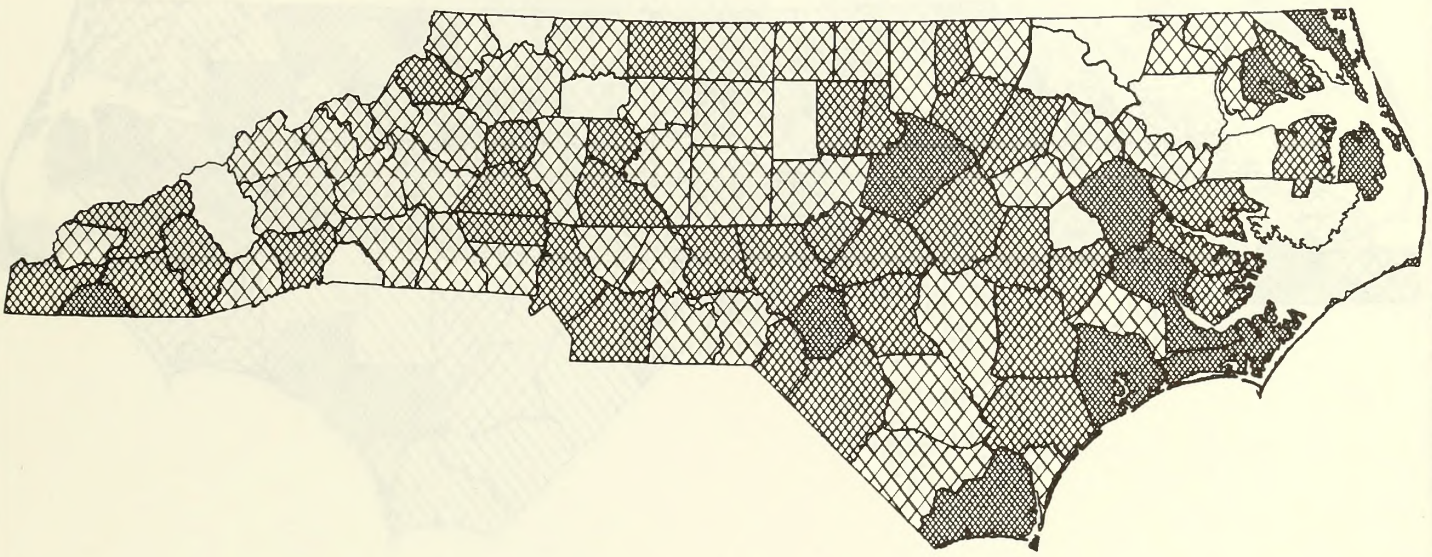

PERCENT CHANGE

- 0% AND OVER
- −5% THRU −0.01%
- −10% THRU −5.01%
- BELOW −10%

OFFICE OF STATE BUDGET AND MANAGEMENT

PER CAPITA PROPERTY TAX LEVIES
PERCENT CHANGE, 1980 TO 1986
NORTH CAROLINA

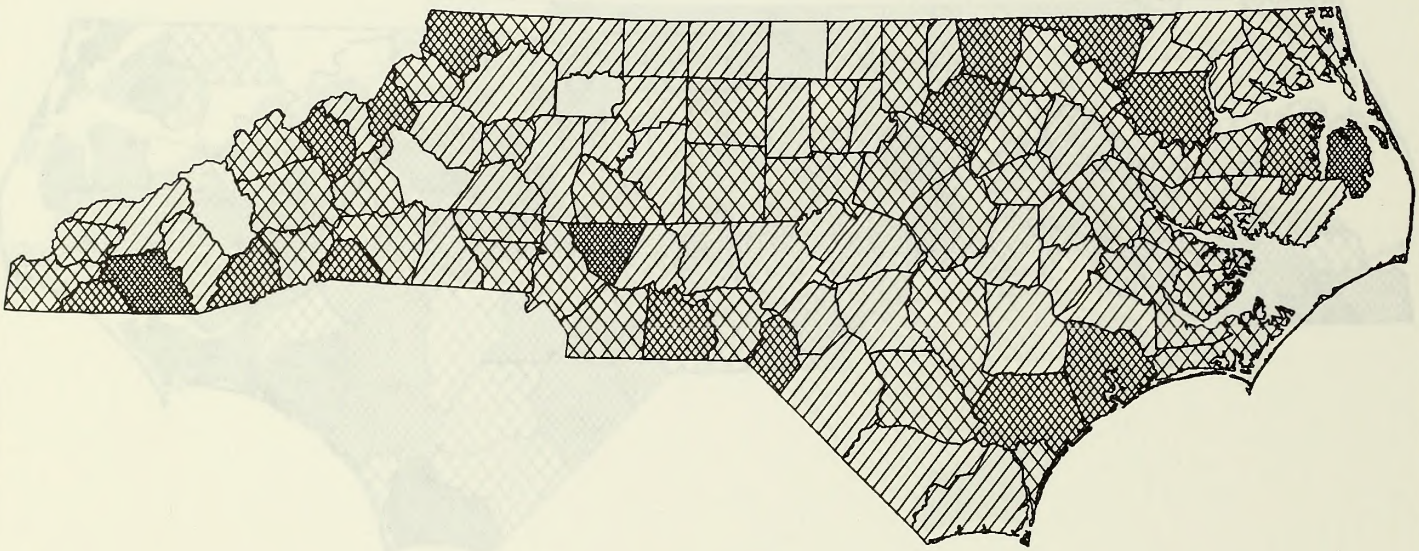

PERCENT CHANGE

- 100% AND OVER
- 75% THRU 99.99%
- 50% THRU 74.99%
- 25% THRU 49.99%
- BELOW 25%

OFFICE OF STATE BUDGET AND MANAGEMENT

HOSPITAL BEDS PER 1,000 POPULATION
NORTH CAROLINA, 1985

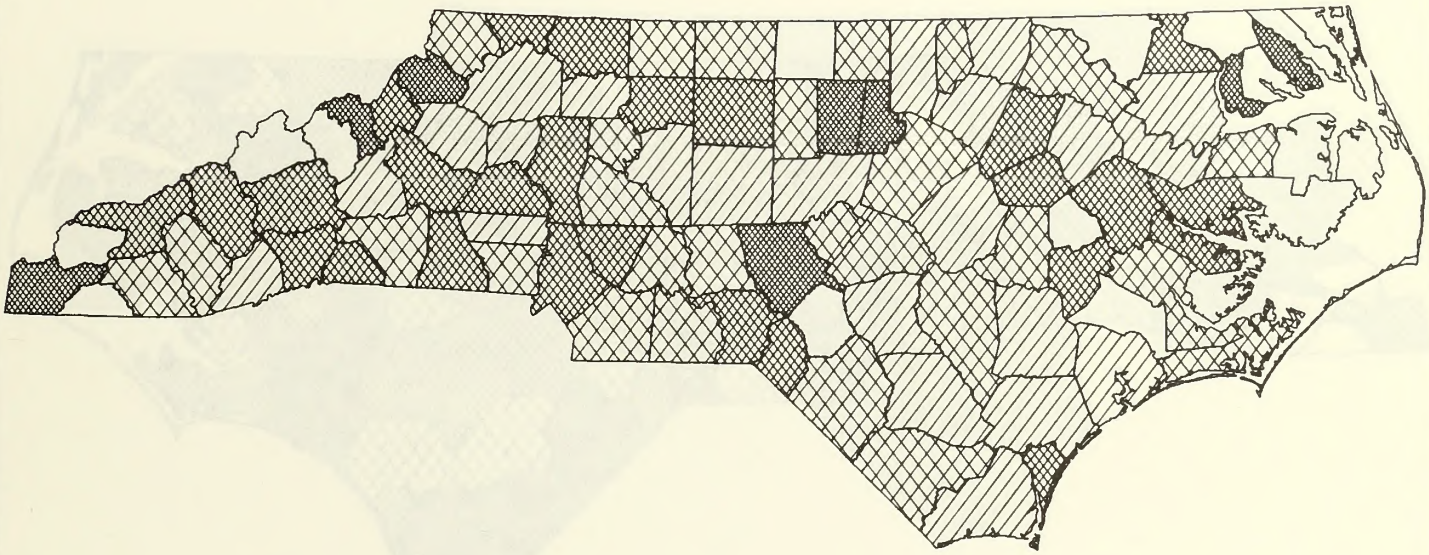

PER 1,000

- 7 AND OVER
- 4 THRU 6.99
- 2.5 THRU 3.99
- 0.01 THRU 2.4999
- 0

OFFICE OF STATE BUDGET AND MANAGEMENT

TRAFFIC ACCIDENTS PER 1,000 POPULATION
PERCENT CHANGE, 1980 TO 1986
NORTH CAROLINA

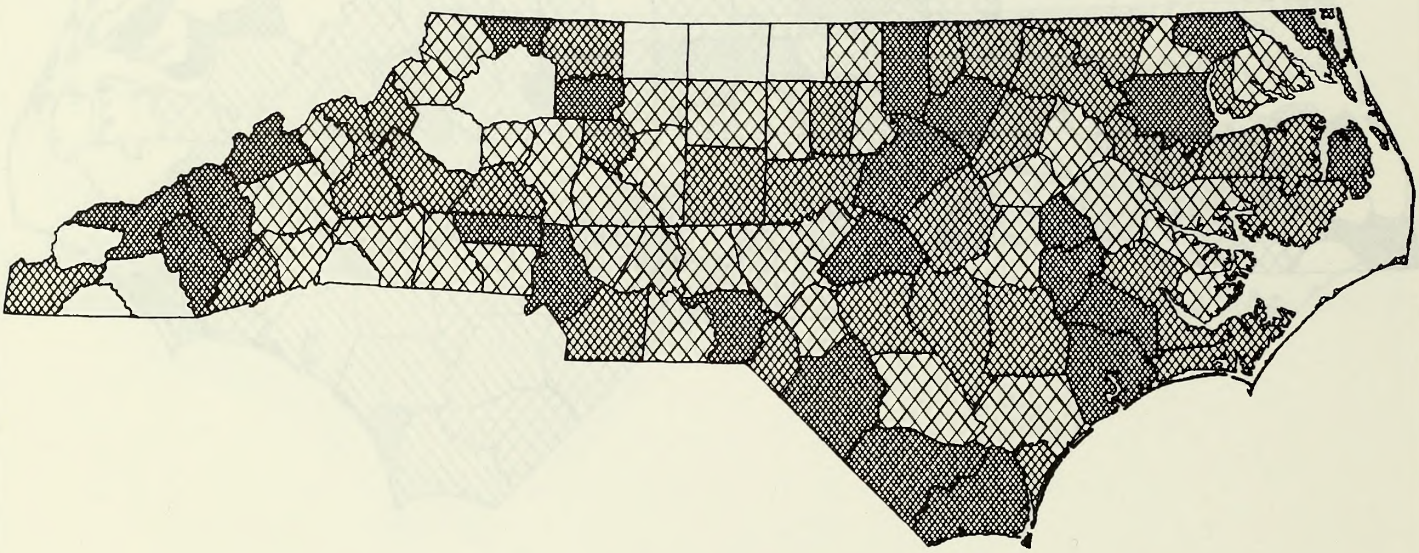

PERCENT CHANGE

- 10% AND OVER
- 0% THRU 9.9%
- −10% THRU −0.1%
- BELOW −10%

OFFICE OF STATE BUDGET AND MANAGEMENT

UNEMPLOYMENT RATE
NORTH CAROLINA, 1985

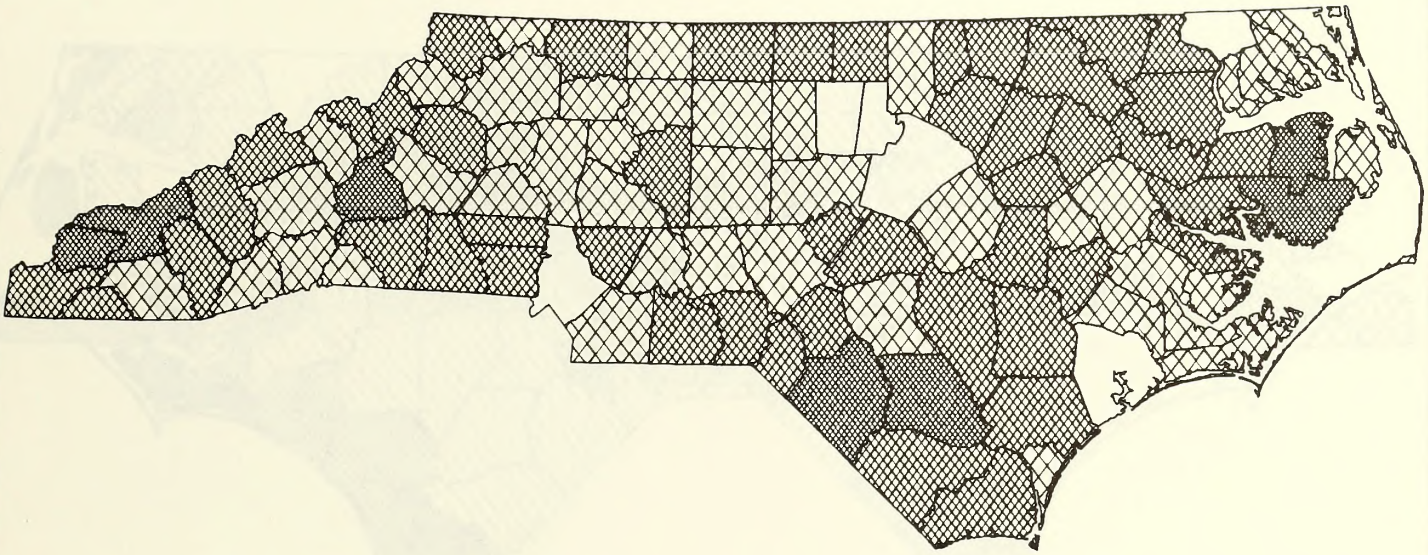

RATE

- 10% AND OVER
- 6% THRU 9.99%
- 4% THRU 5.99%
- BELOW 4%

OFFICE OF STATE BUDGET AND MANAGEMENT

POPULATION
PERCENT CHANGE, 1980 TO 1986
NORTH CAROLINA

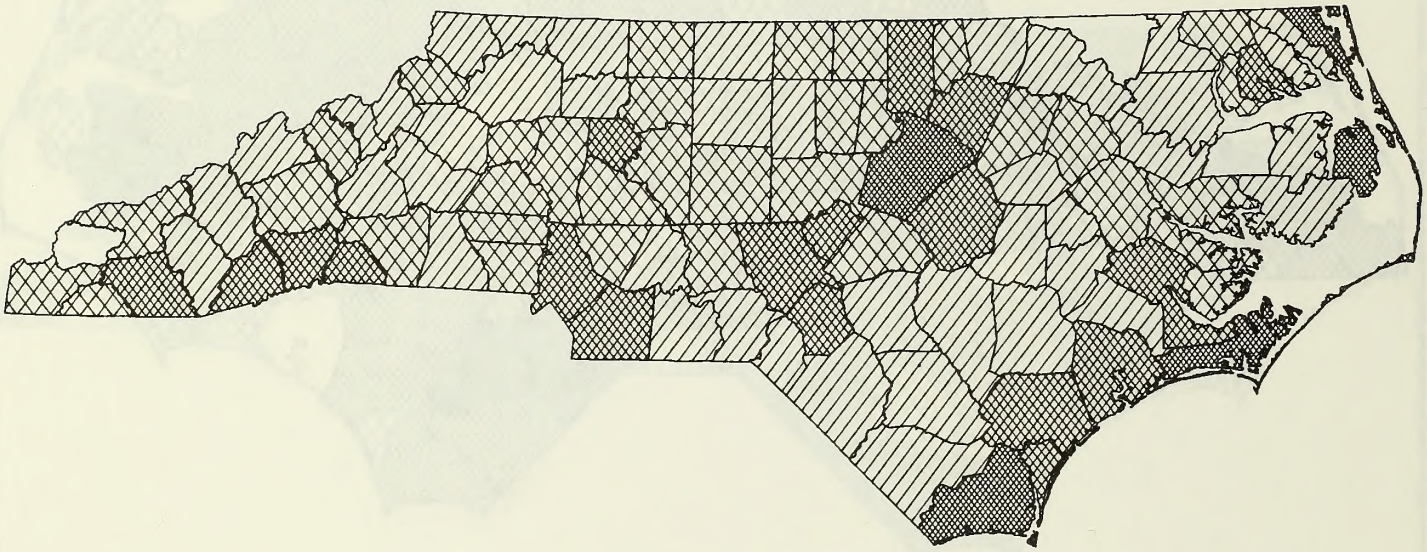

PERCENT CHANGE

- 20% AND OVER
- 10% THRU 19.99%
- 5% THRU 9.99%
- 0% THRU 4.99%
- BELOW 0%

OFFICE OF STATE BUDGET AND MANAGEMENT

AFDC RECIPIENTS
PERCENT CHANGE, 1980 TO 1986
NORTH CAROLINA

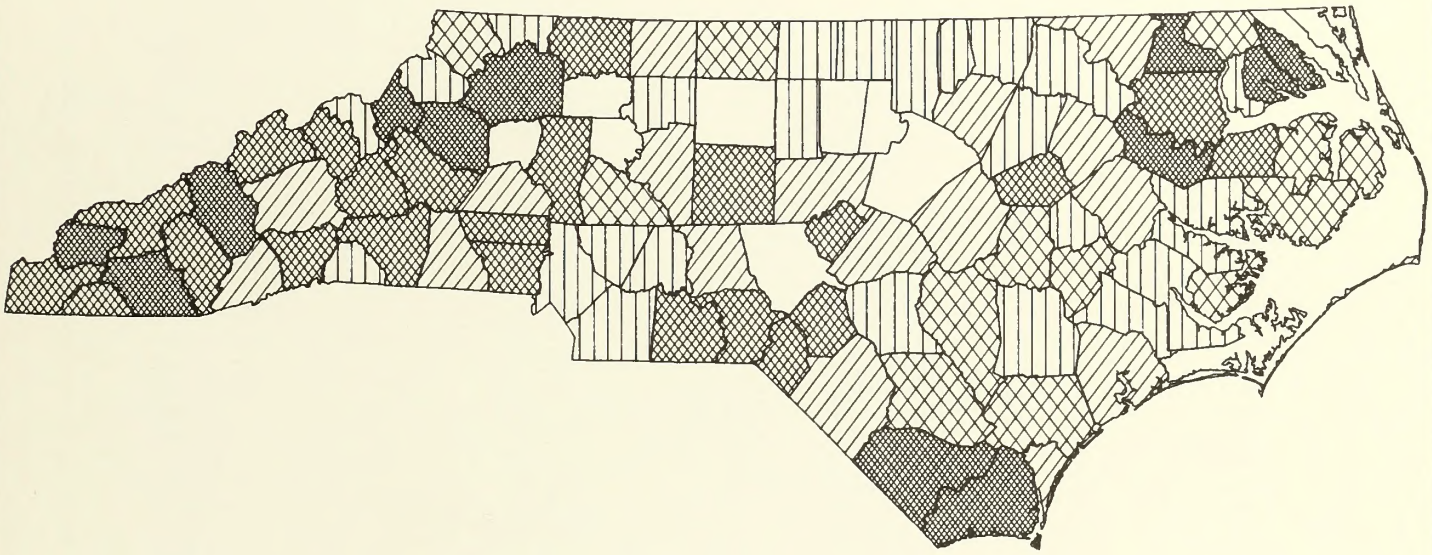

PERCENT CHANGE

- 35% AND OVER
- 10% THRU 34.99%
- 0% THRU 9.99%
- −10% THRU −0.01%
- −30% THRU −10.01
- BELOW −30%

OFFICE OF STATE BUDGET AND MANAGEMENT

Appendix

AGRICULTURE

County	Estimated Farm Income Revised 1984	County	Estimated Farm Income Revised 1984
Alamance	$ 40,464	Lenoir	$ 95,283
Alexander	51,818	Lincoln	23,861
Alleghany	21,068	McDowell	6,784
Anson	49,101	Macon	12,934
Ashe	29,601	Madison	14,341
Avery	13,322	Martin	62,233
Beaufort	63,072	Mecklenburg	28,003
Bertie	67,257	Mitchell	7,328
Bladen	57,611	Montgomery	28,740
Brunswick	19,017	Moore	79,713
Buncombe	34,586	Nash	122,205
Burke	19,360	New Hanover	3,671
Cabarrus	12,422	Northampton	72,056
Caldwell	14,543	Onslow	32,953
Camden	14,769	Orange	28,034
Carteret	10,916	Pamlico	16,423
Caswell	26,760	Pasquotank	30,669
Catawba	16,694	Pender	28,247
Chatham	91,134	Perquimans	32,366
Cherokee	9,240	Person	30,660
Chowan	25,261	Pitt	125,758
Clay	5,927	Polk	4,958
Cleveland	42,647	Randolph	71,743
Columbus	83,894	Richmond	21,166
Craven	46,663	Robeson	116,681
Cumberland	42,300	Rockingham	39,443
Currituck	18,922	Rowan	34,131
Dare	1,181	Rutherford	11,349
Davidson	28,602	Sampson	161,576
Davie	22,419	Scotland	19,753
Duplin	243,568	Stanly	44,717
Durham	12,281	Stokes	28,940
Edgecombe	79,372	Surry	60,627
Forsyth	14,784	Swain	1,134
Franklin	53,996	Transylvania	7,396
Gaston	11,581	Tyrrell	22,415
Gates	30,459	Union	218,631
Graham	1,871	Vance	22,714
Granville	46,384	Wake	72,600
Greene	72,194	Warren	32,505
Guilford	39,402	Washington	54,204
Halifax	83,290	Watauga	20,326
Harnett	57,656	Wayne	176,066
Haywood	22,698	Wilkes	146,498
Henderson	45,832	Wilson	80,127
Hertford	38,363	Yadkin	41,120
Hoke	21,903	Yancey	10,222
Hyde	24,943		
Iredell	62,849		
Jackson	9,595	Sum of Counties	4,521,630
Johnston	124,601		
Jones	24,747		
Lee	15,386	North Carolina	4,521,630

LABOR FORCE AND EMPLOYMENT BY PLACE OF RESIDENCE

County	Employed Revised 1984	Unemployed Revised 1984	Rate of Unemployment Revised 1984
Alamance	54,530	3,850	6.6%
Alexander	13,870	820	5.6
Alleghany	4,410	430	8.9
Anson	10,970	980	8.2
Ashe	9,300	990	9.6
Avery	7,400	680	8.4
Beaufort	17,150	1,520	8.1
Bertie	7,830	970	11.0
Bladen	11,140	1,730	13.4
Brunswick	14,750	2,370	13.8
Buncombe	77,800	5,500	6.6
Burke	39,310	2,360	5.7
Cabarrus	46,330	3,700	7.4
Caldwell	34,020	2,360	6.5
Camden	2,210	150	6.4
Carteret	18,480	1,320	6.7
Caswell	9,110	700	7.1
Catawba	58,500	3,310	5.4
Chatham	17,580	990	5.3
Cherokee	7,160	1,080	13.1
Chowan	4,920	300	5.7
Clay	2,510	250	9.1
Cleveland	37,080	3,550	8.7
Columbus	20,390	2,670	11.6
Craven	27,110	1,800	6.2
Cumberland	78,140	5,860	7.0
Currituck	6,420	270	4.0
Dare	9,950	720	6.7
Davidson	59,570	3,920	6.2
Davie	13,610	830	5.7
Duplin	16,540	1,820	9.9
Durham	85,420	3,340	3.8
Edgecombe	26,010	2,880	10.0
Forsyth	129,530	7,440	5.4
Franklin	17,090	1,370	7.4
Gaston	85,120	5,830	6.4
Gates	3,650	160	4.2
Graham	2,040	590	22.4
Granville	17,880	1,300	6.8
Greene	7,740	620	7.4
Guilford	164,820	9,550	5.5
Halifax	20,520	2,700	11.6
Harnett	24,120	1,870	7.2
Haywood	19,140	2,100	9.9
Henderson	28,100	1,800	6.0
Hertford	9,140	1,040	10.2
Hoke	8,300	860	9.4
Hyde	2,070	370	15.2
Iredell	42,580	2,710	6.0
Jackson	11,140	1,270	10.2
Johnston	32,580	2,050	5.9
Jones	4,030	290	6.7
Lee	17,880	1,720	8.8
Lenoir	26,450	2,730	9.4

LABOR FORCE AND EMPLOYMENT BY PLACE OF RESIDENCE

County	Employed Revised 1984	Unemployed Revised 1984	Rate of Unemployment Revised 1984
Lincoln	22,440	1,720	7.1%
McDowell	15,170	1,820	10.7
Macon	10,010	700	6.5
Madison	6,400	630	9.0
Martin	9,950	1,120	10.1
Mecklenburg	217,980	10,590	4.6
Mitchell	6,510	670	9.3
Montgomery	11,120	710	6.0
Moore	24,250	1,840	7.1
Nash	31,350	2,650	7.8
New Hanover	51,660	4,820	8.5
Northampton	7,080	840	10.6
Onslow	31,650	1,540	4.6
Orange	43,410	1,650	3.7
Pamlico	4,420	320	6.8
Pasquotank	11,060	720	6.1
Pender	9,200	1,200	11.5
Perquimans	3,220	190	5.6
Person	12,690	1,400	9.9
Pitt	44,780	2,920	6.1
Polk	5,680	370	6.1
Randolph	48,840	2,920	5.6
Richmond	17,980	1,910	9.6
Robeson	41,260	5,350	11.5
Rockingham	38,200	3,850	9.2
Rowan	51,360	3,080	5.7
Rutherford	25,190	2,580	9.3
Sampson	21,730	2,250	9.4
Scotland	13,870	1,360	8.9
Stanly	24,250	1,700	6.6
Stokes	17,670	1,450	7.6
Surry	27,070	2,530	8.5
Swain	4,480	830	15.6
Transylvania	10,260	530	4.9
Tyrrell	1,270	240	15.9
Union	38,440	2,180	5.4
Vance	15,030	1,910	11.3
Wake	180,900	6,320	3.4
Warren	6,440	640	9.0
Washington	5,330	490	8.4
Watauga	15,250	900	5.6
Wayne	37,920	3,090	7.5
Wilkes	29,860	1,690	5.4
Wilson	29,030	3,660	11.2
Yadkin	14,840	1,140	7.1
Yancey	6,030	630	9.5
Sum of Counties	2,825,970	204,040	6.7
North Carolina	2,826,000	204,000	6.7

AGRICULTURE

Areas	Estimated Farm Income Revised 1984
Regions	
Region A	$63,399
Region B	102,155
Region C	65,738
Region D	248,365
Region E	102,415
Region F	436,195
Region G	246,414
Region H	178,720
Region I	167,890
Region J	344,036
Region K	186,259
Region L	437,050
Region M	261,532
Region N	215,948
Region O	134,829
Region P	718,813
Region Q	356,683
Region R	255,189
Regional Sum	4,521,630
MSA's	
Asheville	34,586
Burlington	40,464
Charlotte-Gastonia	328,629
Fayetteville	42,300
Greensboro-Winston Salem-High Point	247,010
Hickory	87,872
Jacksonville	32,953
Raleigh-Durham	166,911
Wilmington	3,671
Metropolitan	984,396
Nonmetropolitan	3,537,234
North Carolina	4,521,630

LABOR FORCE AND EMPLOYMENT BY PLACE OF RESIDENCE

Areas	Employed Revised 1984	Unemployed Revised 1984	Rate of Un-employemnt Revised 1984
Regions			
Region A	56,480	6,820	10.8%
Region B	122,560	8,460	6.5
Region C	83,120	8,320	9.1
Region D	78,760	5,990	7.1
Region E	145,700	8,850	5.7
Region F	528,500	31,510	5.6
Region G	375,070	24,790	6.2
Rexion H	64,320	5,440	7.8
Region I	202,720	13,390	6.2
Region J	377,770	16,070	4.1
Region K	69,130	6,620	8.7
Region L	113,990	12,730	10.0
Region M	123,990	9,980	7.4
Region N	74,570	9,300	11.1
Region O	96,000	11,060	10.3
Region P	174,340	13,530	7.2
Region Q	88,850	7,570	7.9
Region R	50,100	3,610	6.7
Regional Sum	2,825,970	204,040	6.7
MSA's			
Asheville	77,800	5,500	6.6
Burlington	54,530	3,850	6.6
Charlotte-Gastonia	461,670	27,100	5.5
Fayetteville	78,140	5,860	7.0
Greensboro-Winston Salem High Point	448,880	27,250	5.7
Hickory	111,680	6,490	5.5
Jacksonville	31,650	1,540	4.6
Raleigh-Durham	326,820	12,680	3.7
Wilmington	51,660	4,820	8.5
Metropolitan	1,642,830	95,090	5.8
Nonmetropolitan	1,183,140	108,950	9.2
North Carolina	2,826,000	204,000	6.7

STATE LIBRARY OF NORTH CAROLINA
3 3091 00776 3451

170947